NOTES:
1. "THE AREAS, BOUNDARIES AND DIMENSIONS, SHOWN ON THIS TAX MAP, ARE DERIVED FROM GROUND SURVEYS, AERIAL SURVEYS, AND RECORDED PLANS, MAPS, DEEDS AND WILLS, ARE TO BE USED FOR ASSESSMENT PURPOSES ONLY";
2. THIS TAX MAP SUPERSEDES THE TAX MAP APPROVED DATE: FEBRUARY 23, 1993.
3. THIS SHEET HAS BEEN DRAWN USING COMPUTER AIDED DRAFTING/DESIGN (CAD/D) AND COORDINATE GEOMETRY (COGO).

REVISIONS		
12-31-2009	CRAIG F. REMINGTON	23924
10-17-2012	ROBERT SCOTT SMITH	35403
06-08-2022	ROBERT SCOTT SMITH	35403
05-03-2023	ROBERT SCOTT SMITH	35403

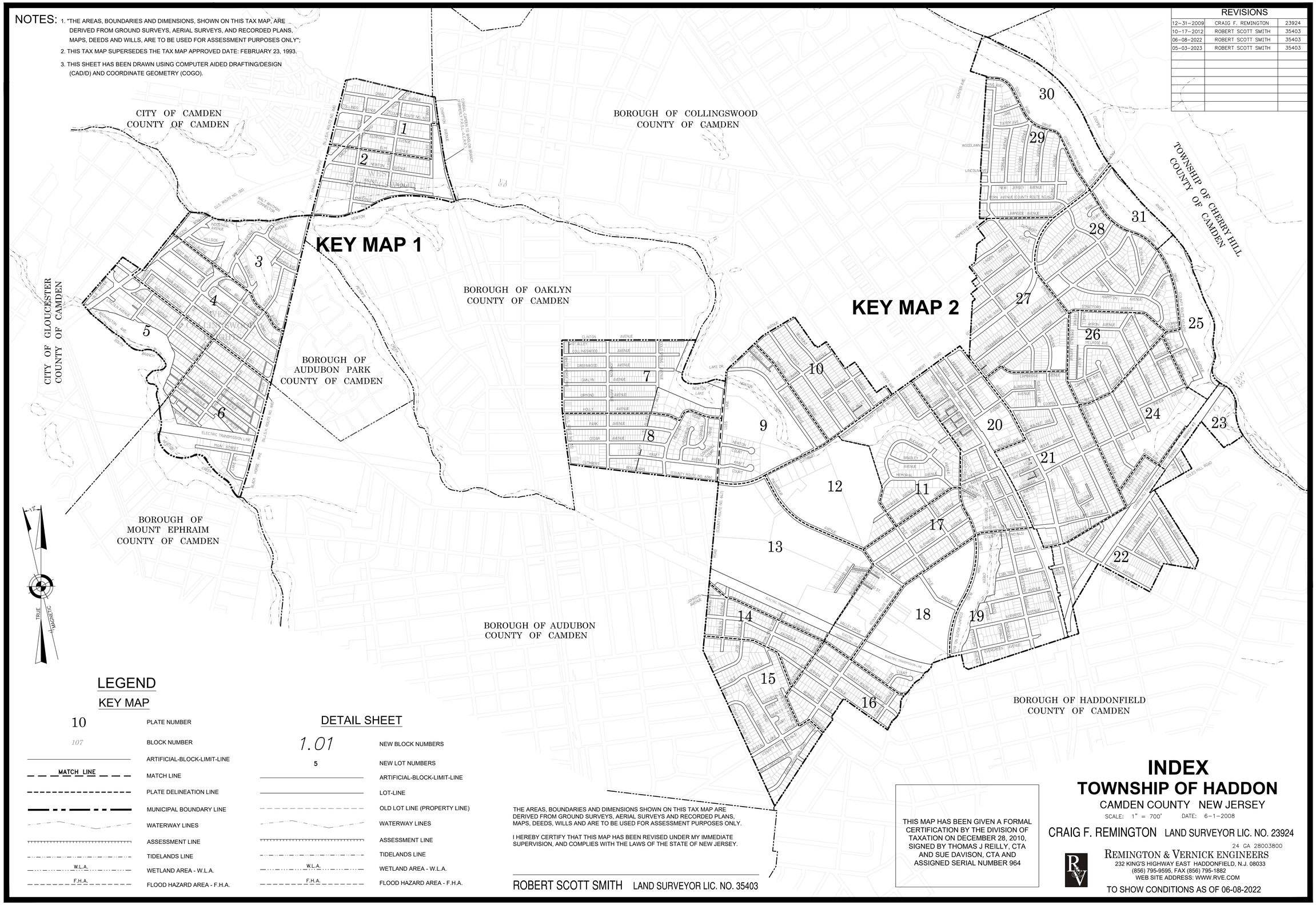

LEGEND

KEY MAP

10	PLATE NUMBER
107	BLOCK NUMBER
	ARTIFICIAL-BLOCK-LIMIT-LINE
MATCH LINE	MATCH LINE
	PLATE DELINEATION LINE
	MUNICIPAL BOUNDARY LINE
	WATERWAY LINES
	ASSESSMENT LINE
	TIDELANDS LINE
W.L.A.	WETLAND AREA - W.L.A.
F.H.A.	FLOOD HAZARD AREA - F.H.A.

DETAIL SHEET

1.01	NEW BLOCK NUMBERS
5	NEW LOT NUMBERS
	ARTIFICIAL-BLOCK-LIMIT-LINE
	LOT-LINE
	OLD LOT LINE (PROPERTY LINE)
	WATERWAY LINES
	ASSESSMENT LINE
	TIDELANDS LINE
W.L.A.	WETLAND AREA - W.L.A.
F.H.A.	FLOOD HAZARD AREA - F.H.A.

THE AREAS, BOUNDARIES AND DIMENSIONS SHOWN ON THIS TAX MAP ARE DERIVED FROM GROUND SURVEYS, AERIAL SURVEYS AND RECORDED PLANS, MAPS, DEEDS, WILLS AND ARE TO BE USED FOR ASSESSMENT PURPOSES ONLY.

I HEREBY CERTIFY THAT THIS MAP HAS BEEN REVISED UNDER MY IMMEDIATE SUPERVISION, AND COMPLIES WITH THE LAWS OF THE STATE OF NEW JERSEY.

ROBERT SCOTT SMITH LAND SURVEYOR LIC. NO. 35403

THIS MAP HAS BEEN GIVEN A FORMAL CERTIFICATION BY THE DIVISION OF TAXATION ON DECEMBER 28, 2010, SIGNED BY THOMAS J REILLY, CTA AND SUE DAVISON, CTA AND ASSIGNED SERIAL NUMBER 964

INDEX
TOWNSHIP OF HADDON
CAMDEN COUNTY NEW JERSEY

SCALE: 1" = 700' DATE: 6-1-2008

CRAIG F. REMINGTON LAND SURVEYOR LIC. NO. 23924

24 GA 28003800

REMINGTON & VERNICK ENGINEERS
232 KING'S HIGHWAY EAST HADDONFIELD, N.J. 08033
(856) 795-9595, FAX (856) 795-1882
WEB SITE ADDRESS: WWW.RVE.COM

TO SHOW CONDITIONS AS OF 06-08-2022

REVISIONS		
12-31-2009	CRAIG F. REMINGTON	23924
10-17-2012	ROBERT SCOTT SMITH	35403
08-17-2022	ROBERT SCOTT SMITH	35403
05-03-2023	ROBERT SCOTT SMITH	35403

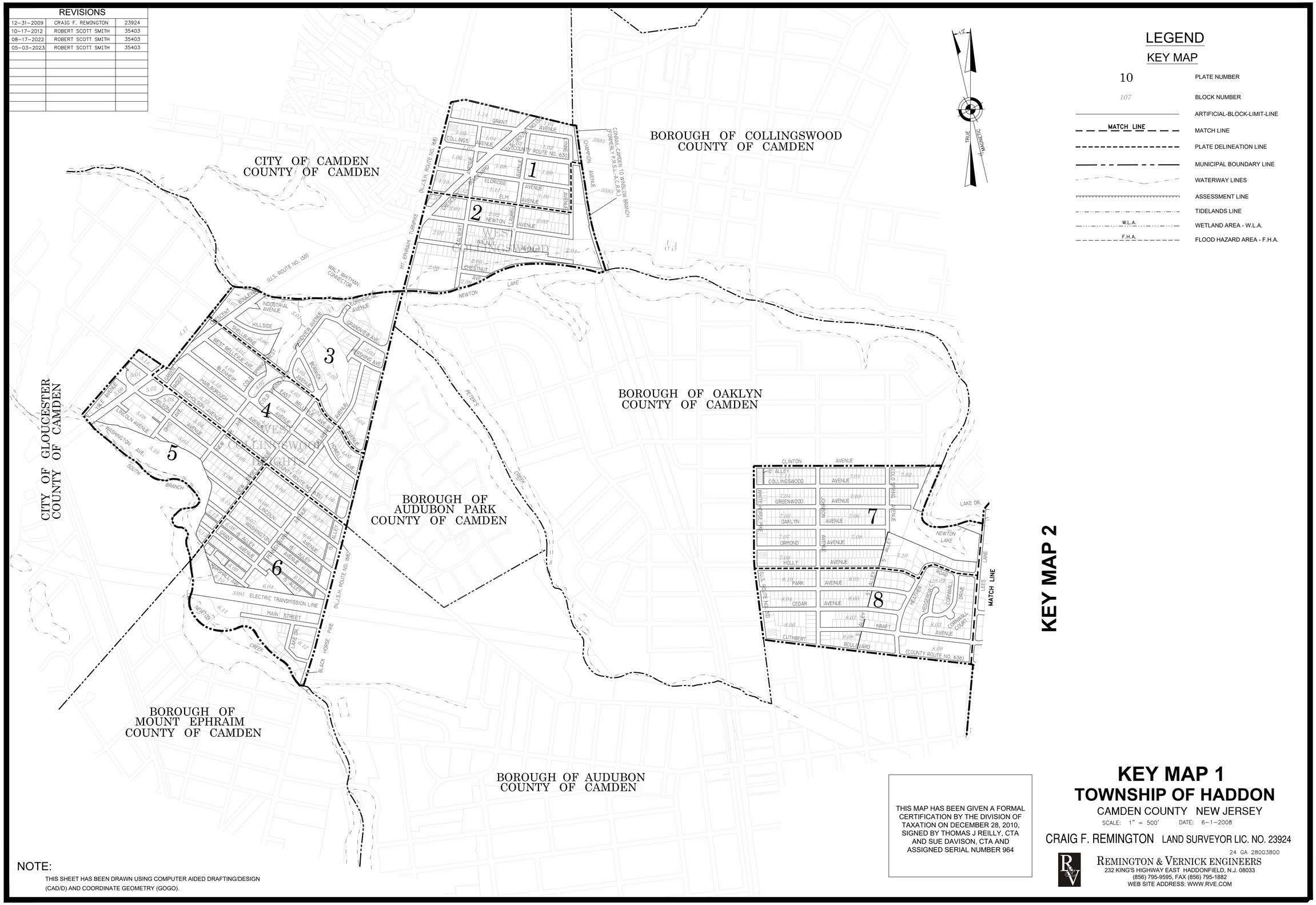

LEGEND

KEY MAP

10	PLATE NUMBER
107	BLOCK NUMBER
	ARTIFICIAL-BLOCK-LIMIT-LINE
MATCH LINE	MATCH LINE
	PLATE DELINEATION LINE
	MUNICIPAL BOUNDARY LINE
	WATERWAY LINES
	ASSESSMENT LINE
	TIDELANDS LINE
W.L.A.	WETLAND AREA - W.L.A.
F.H.A.	FLOOD HAZARD AREA - F.H.A.

KEY MAP 2

NOTE:

THIS SHEET HAS BEEN DRAWN USING COMPUTER AIDED DRAFTING/DESIGN (CAD/D) AND COORDINATE GEOMETRY (GOGO).

THIS MAP HAS BEEN GIVEN A FORMAL CERTIFICATION BY THE DIVISION OF TAXATION ON DECEMBER 28, 2010, SIGNED BY THOMAS J REILLY, CTA AND SUE DAVISON, CTA AND ASSIGNED SERIAL NUMBER 964

KEY MAP 1
TOWNSHIP OF HADDON

CAMDEN COUNTY NEW JERSEY

SCALE: 1" = 500' DATE: 6-1-2008

CRAIG F. REMINGTON LAND SURVEYOR LIC. NO. 23924

24 GA 28003800

REMINGTON & VERNICK ENGINEERS
232 KING'S HIGHWAY EAST HADDONFIELD, N.J. 08033
(856) 795-9595, FAX (856) 795-1882
WEB SITE ADDRESS: WWW.RVE.COM

LEGEND

KEY MAP

10	PLATE NUMBER
107	BLOCK NUMBER
	ARTIFICIAL-BLOCK-LIMIT-LINE
MATCH LINE	MATCH LINE
	PLATE DELINEATION LINE
	MUNICIPAL BOUNDARY LINE
	WATERWAY LINES
	ASSESSMENT LINE
	TIDELANDS LINE
W.L.A.	WETLAND AREA - W.L.A.
F.H.A.	FLOOD HAZARD AREA - F.H.A.

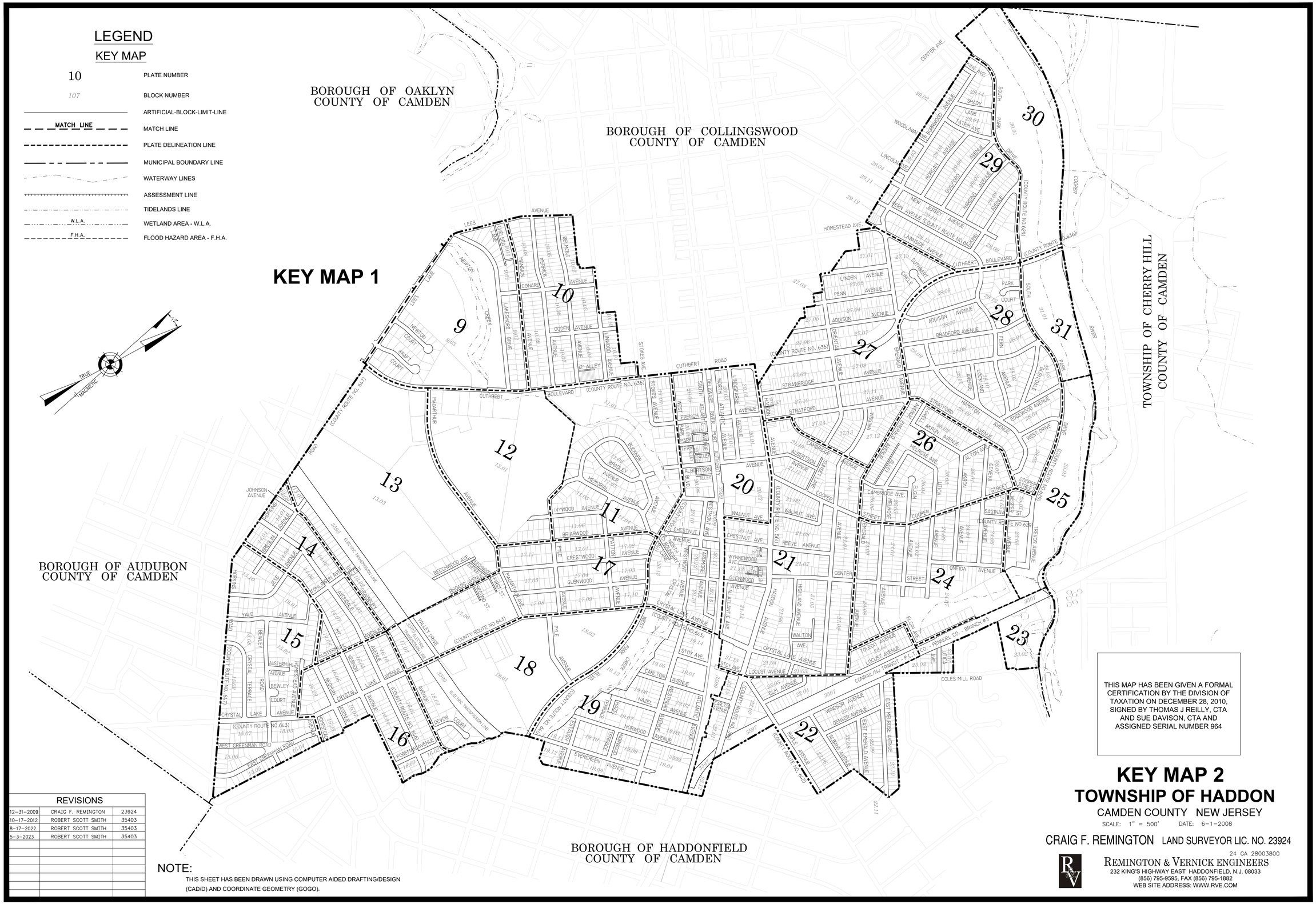

THIS MAP HAS BEEN GIVEN A FORMAL CERTIFICATION BY THE DIVISION OF TAXATION ON DECEMBER 28, 2010, SIGNED BY THOMAS J REILLY, CTA AND SUE DAVISON, CTA AND ASSIGNED SERIAL NUMBER 964

REVISIONS		
12-31-2009	CRAIG F. REMINGTON	23924
10-17-2012	ROBERT SCOTT SMITH	35403
8-17-2022	ROBERT SCOTT SMITH	35403
5-3-2023	ROBERT SCOTT SMITH	35403

NOTE:
THIS SHEET HAS BEEN DRAWN USING COMPUTER AIDED DRAFTING/DESIGN (CAD/D) AND COORDINATE GEOMETRY (GOGO).

KEY MAP 2
TOWNSHIP OF HADDON

CAMDEN COUNTY NEW JERSEY

SCALE: 1" = 500' DATE: 6-1-2008

CRAIG F. REMINGTON LAND SURVEYOR LIC. NO. 23924

24 GA 28003800

REMINGTON & VERNICK ENGINEERS
232 KING'S HIGHWAY EAST HADDONFIELD, N.J. 08033
(856) 795-9595, FAX (856) 795-1882
WEB SITE ADDRESS: WWW.RVE.COM

REVISIONS		
8-17-2022	ROBERT SCOTT SMITH	35403
5-3-2023	ROBERT SCOTT SMITH	35403

NOTE:

THIS SHEET HAS BEEN DRAWN USING COMPUTER AIDED DRAFTING/DESIGN (CAD/D) AND COORDINATE GEOMETRY (GOGO).

CITY OF CAMDEN
COUNTY OF CAMDEN

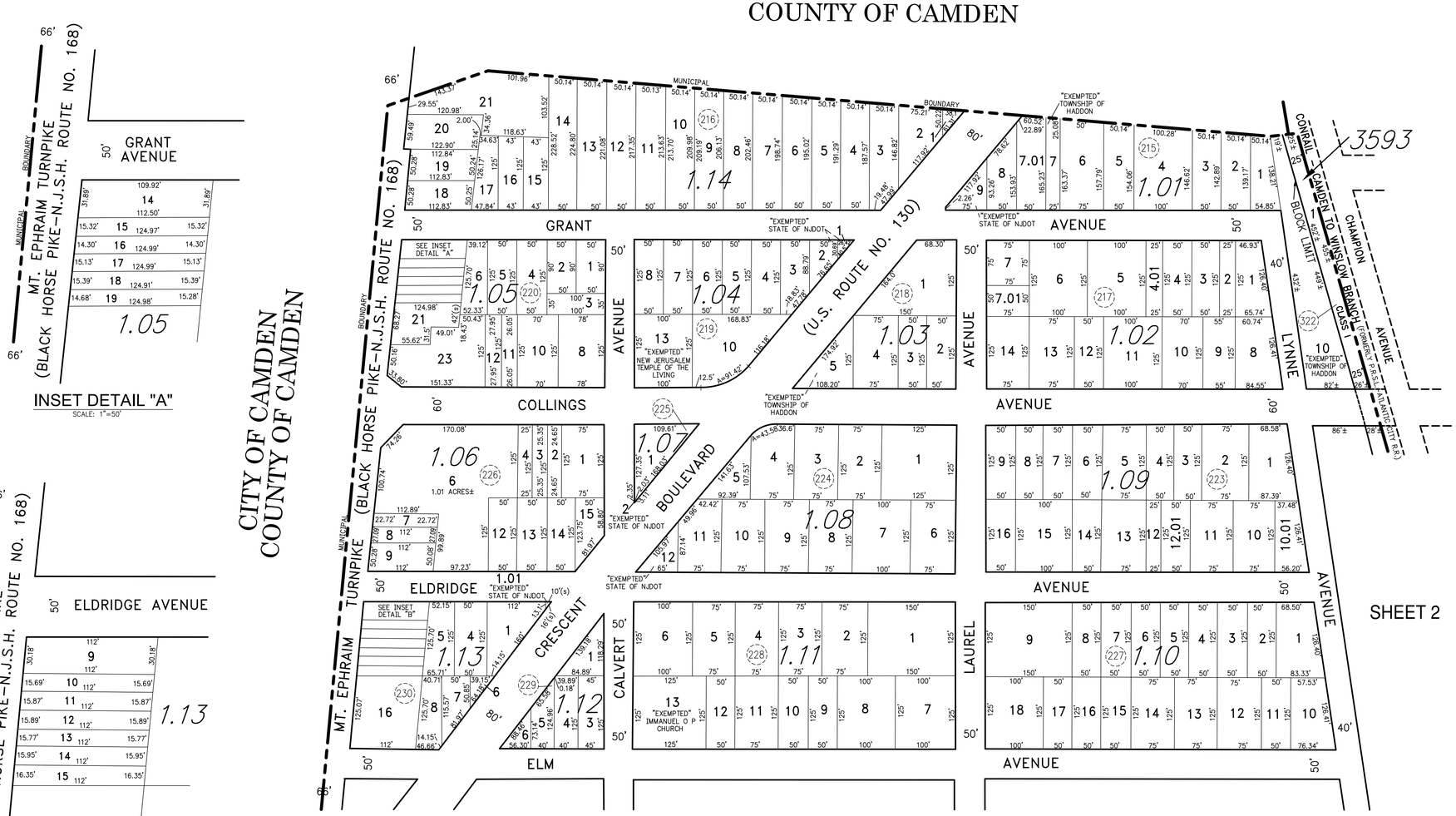

THIS MAP HAS BEEN GIVEN A FORMAL CERTIFICATION BY THE DIVISION OF TAXATION ON DECEMBER 28, 2010, SIGNED BY THOMAS J REILLY, CTA AND SUE DAVISON, CTA AND ASSIGNED SERIAL NUMBER 964

TAX MAP
TOWNSHIP OF HADDON

CAMDEN COUNTY NEW JERSEY

SCALE: 1" = 100' DATE: 6-1-2008

CRAIG F. REMINGTON LAND SURVEYOR LIC. NO. 23924

24 GA 28003800

REMINGTON & VERNICK ENGINEERS
232 KING'S HIGHWAY EAST HADDONFIELD, N.J. 08033
(856) 795-9595, FAX (856) 795-1882
WEB SITE ADDRESS: WWW.RVE.COM

REVISIONS		
5-11-2015	ROBERT SCOTT SMITH	35403
4-1-2020	ROBERT SCOTT SMITH	35403
8-17-2022	ROBERT SCOTT SMITH	35403
5-3-2023	ROBERT SCOTT SMITH	35403

NOTE:

THIS SHEET HAS BEEN DRAWN USING COMPUTER AIDED DRAFTING/DESIGN (CAD/D) AND COORDINATE GEOMETRY (GOGO).

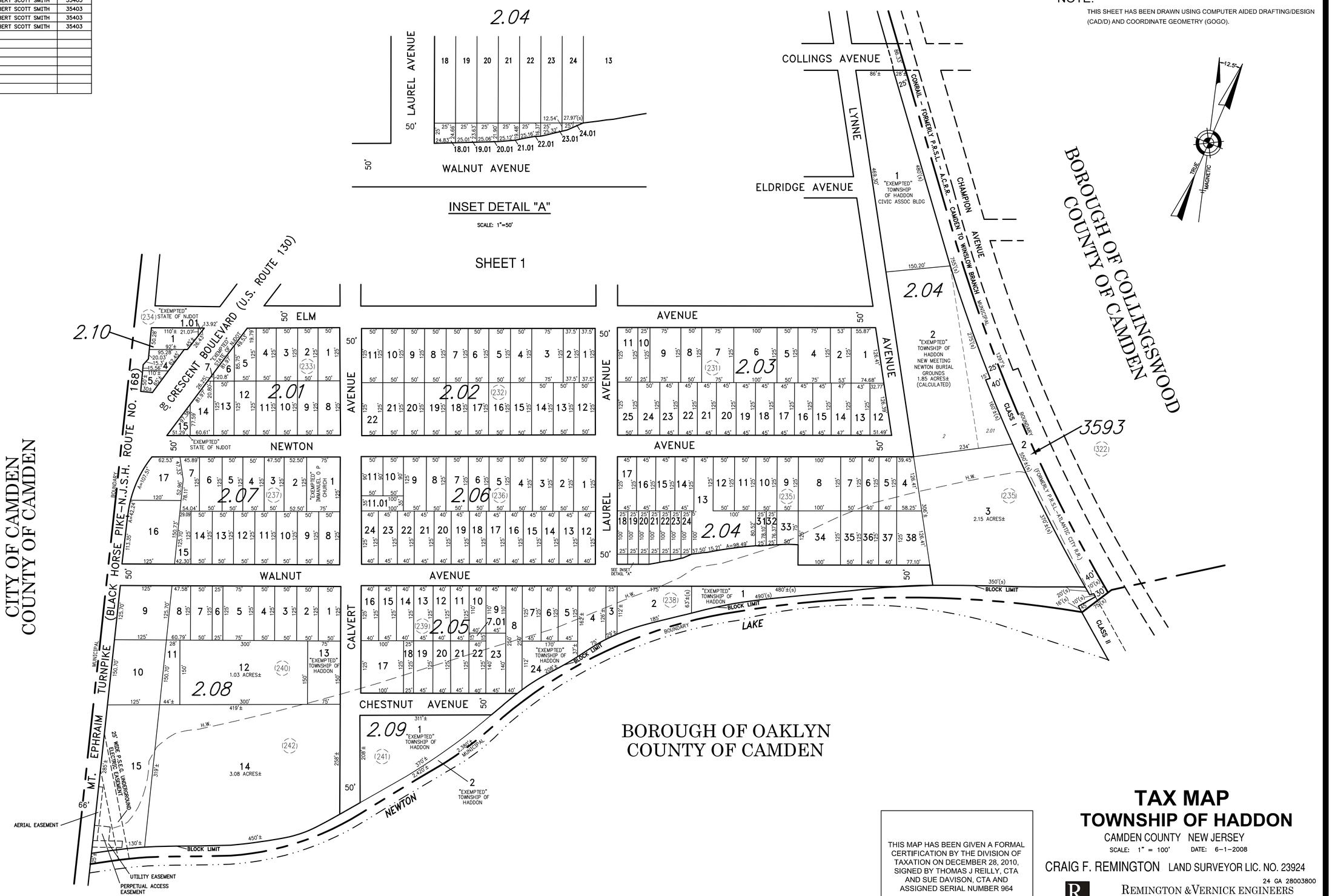

THIS MAP HAS BEEN GIVEN A FORMAL CERTIFICATION BY THE DIVISION OF TAXATION ON DECEMBER 28, 2010, SIGNED BY THOMAS J REILLY, CTA AND SUE DAVISON, CTA AND ASSIGNED SERIAL NUMBER 964

TAX MAP
TOWNSHIP OF HADDON

CAMDEN COUNTY NEW JERSEY

SCALE: 1" = 100' DATE: 6-1-2008

CRAIG F. REMINGTON LAND SURVEYOR LIC. NO. 23924

24 GA 28003800

REMINGTON & VERNICK ENGINEERS
232 KING'S HIGHWAY EAST HADDONFIELD, N.J. 08033
(856) 795-9595, FAX (856) 795-1882
WEB SITE ADDRESS: WWW.RVE.COM

REVISIONS		
12-31-2009	CRAIG F. REMINGTON	23924
10-17-2012	ROBERT SCOTT SMITH	35403
4-1-2020	ROBERT SCOTT SMITH	35403
8-17-2022	ROBERT SCOTT SMITH	35403
5-3-2023	ROBERT SCOTT SMITH	35403

NOTE:

THIS SHEET HAS BEEN DRAWN USING COMPUTER AIDED DRAFTING DESIGN (CAD/D) AND COORDINATE GEOMETRY (GOGO).

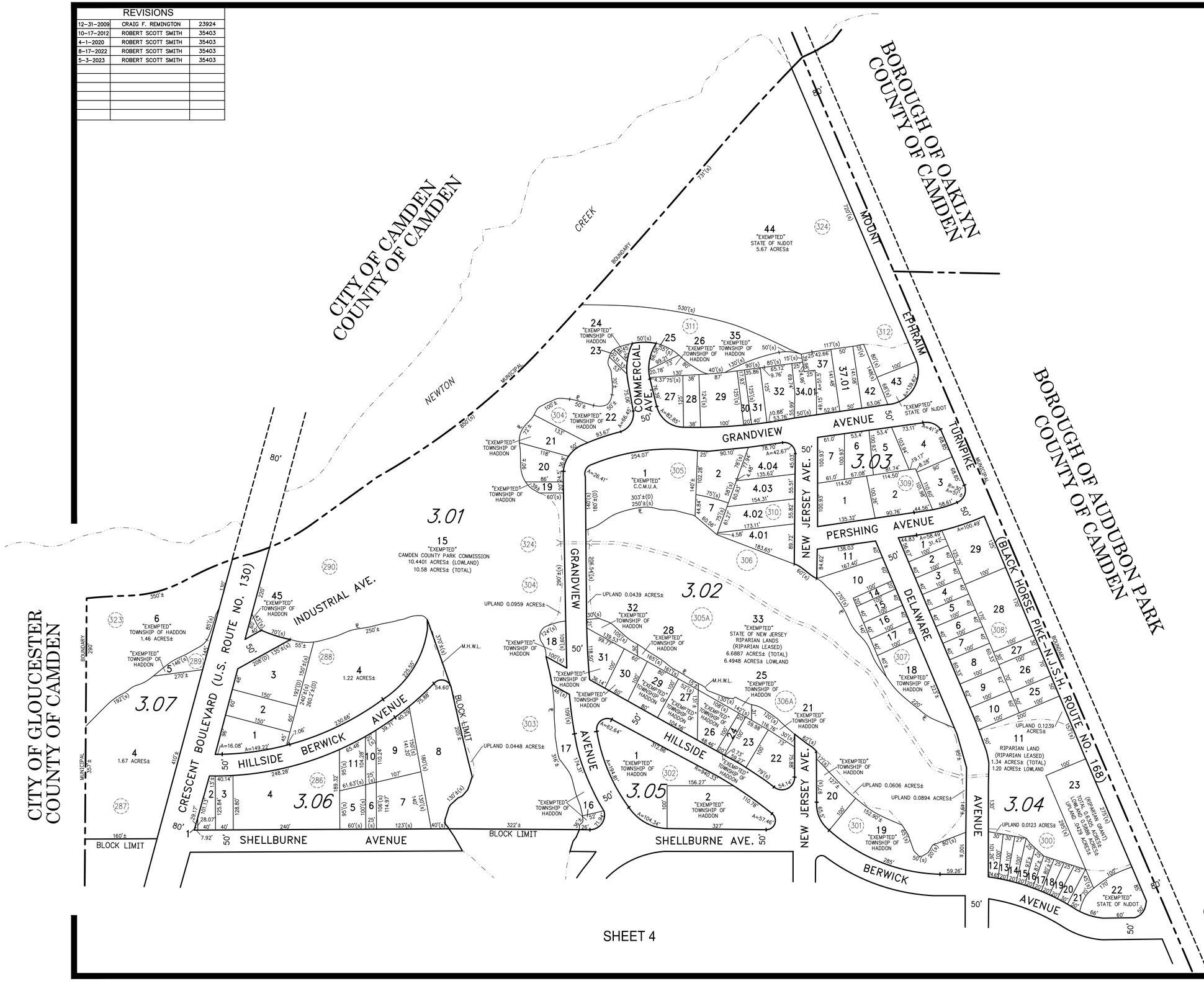

THIS MAP HAS BEEN GIVEN A FORMAL CERTIFICATION BY THE DIVISION OF TAXATION ON DECEMBER 28, 2010, SIGNED BY THOMAS J REILLY, CTA AND SUE DAVISON, CTA AND ASSIGNED SERIAL NUMBER 964

TAX MAP
TOWNSHIP OF HADDON

CAMDEN COUNTY NEW JERSEY

SCALE: 1" = 100' DATE: 6-1-2008

CRAIG F. REMINGTON LAND SURVEYOR LIC. NO. 23924

24 GA 28003800

REMINGTON & VERNICK ENGINEERS
232 KING'S HIGHWAY EAST HADDONFIELD, N.J. 08033
(856) 795-9595, FAX (856) 795-1882
WEB SITE ADDRESS: WWW.RVE.COM

SHEET 4

REVISIONS		
10-17-2012	ROBERT SCOTT SMITH	35403
4-1-2020	ROBERT SCOTT SMITH	35403
8-17-2022	ROBERT SCOTT SMITH	35403
5-3-2023	ROBERT SCOTT SMITH	35403

NOTE:

THIS SHEET HAS BEEN DRAWN USING COMPUTER AIDED DRAFTING/DESIGN (CAD/D) AND COORDINATE GEOMETRY (GOGO).

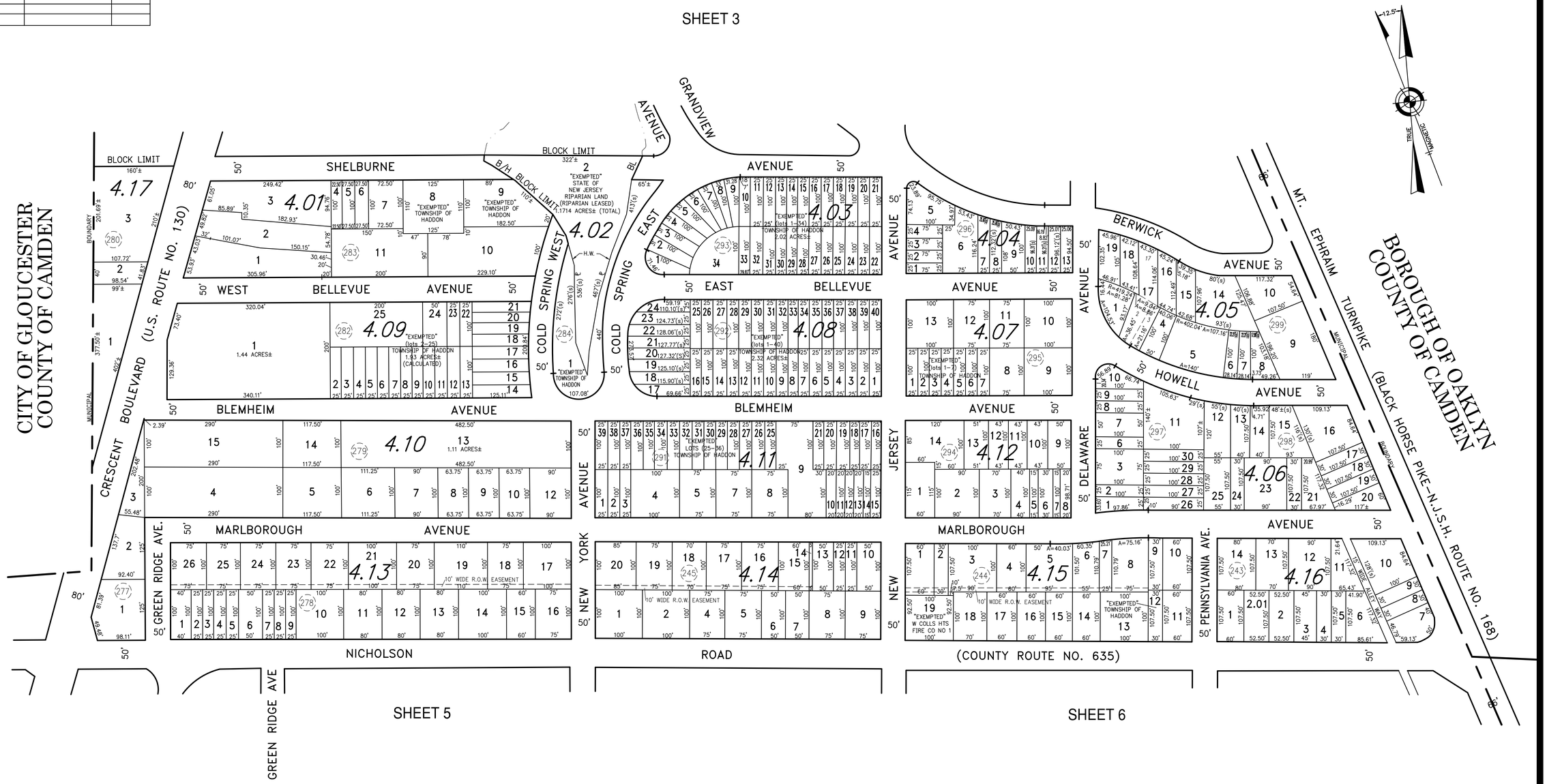

TAX MAP
TOWNSHIP OF HADDON

CAMDEN COUNTY NEW JERSEY

SCALE: 1" = 100' DATE: 6-1-2008

THIS MAP HAS BEEN GIVEN A FORMAL CERTIFICATION BY THE DIVISION OF TAXATION ON DECEMBER 28, 2010, SIGNED BY THOMAS J REILLY, CTA AND SUE DAVISON, CTA AND ASSIGNED SERIAL NUMBER 964

CRAIG F. REMINGTON LAND SURVEYOR LIC. NO. 23924

24 GA 28003800

REMINGTON & VERNICK ENGINEERS
232 KING'S HIGHWAY EAST HADDONFIELD, N.J. 08033
(856) 795-9595, FAX (856) 795-1882
WEB SITE ADDRESS: WWW.RVE.COM

REVISIONS		
10-17-2012	ROBERT SCOTT SMITH	35403
4-1-2020	ROBERT SCOTT SMITH	35403
8-17-2022	ROBERT SCOTT SMITH	35403
5-3-2023	ROBERT SCOTT SMITH	35403

NOTE:

THIS SHEET HAS BEEN DRAWN USING COMPUTER AIDED DRAFTING/DESIGN (CAD/D) AND COORDINATE GEOMETRY (GOGO).

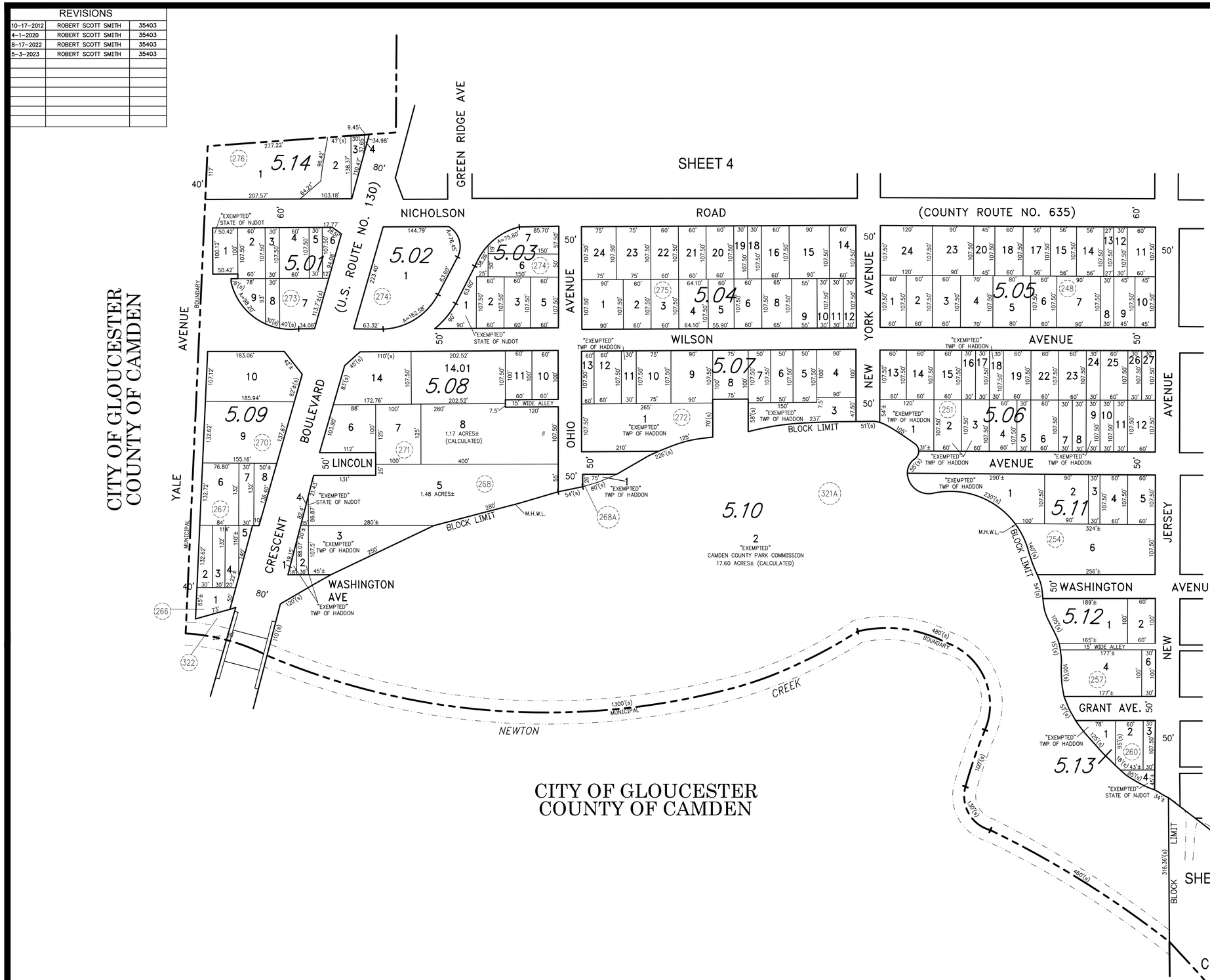

THIS MAP HAS BEEN GIVEN A FORMAL CERTIFICATION BY THE DIVISION OF TAXATION ON DECEMBER 28, 2010, SIGNED BY THOMAS J REILLY, CTA AND SUE DAVISON, CTA AND ASSIGNED SERIAL NUMBER 964

TAX MAP
TOWNSHIP OF HADDON

CAMDEN COUNTY NEW JERSEY

SCALE: 1" = 100' DATE: 6-1-2008

CRAIG F. REMINGTON LAND SURVEYOR LIC. NO. 23924

24 GA 28003800

REMINGTON & VERNICK ENGINEERS
232 KING'S HIGHWAY EAST HADDONFIELD, N.J. 08033
(856) 795-9595, FAX (856) 795-1882
WEB SITE ADDRESS: WWW.RVE.COM

REVISIONS		
10-17-2012	ROBERT SCOTT SMITH	35403
5-11-2015	ROBERT SCOTT SMITH	35403
12-11-2020	ROBERT SCOTT SMITH	35403
8-17-2022	ROBERT SCOTT SMITH	35403
5-3-2023	ROBERT SCOTT SMITH	35403

BOROUGH OF AUDUBON
COUNTY OF CAMDEN

BOROUGH OF MOUNT EPHRAIM
COUNTY OF CAMDEN

THIS MAP HAS BEEN GIVEN A FORMAL CERTIFICATION BY THE DIVISION OF TAXATION ON DECEMBER 28, 2010, SIGNED BY THOMAS J REILLY, CTA AND SUE DAVISON, CTA AND ASSIGNED SERIAL NUMBER 964

TAX MAP
TOWNSHIP OF HADDON

CAMDEN COUNTY NEW JERSEY

SCALE: 1" = 100' DATE: 6-1-2008

CRAIG F. REMINGTON LAND SURVEYOR LIC. NO. 23924

24 GA 28003800

REMINGTON & VERNICK ENGINEERS
232 KING'S HIGHWAY EAST HADDONFIELD, N.J. 08033
(856) 795-9595, FAX (856) 795-1882
WEB SITE ADDRESS: WWW.RVE.COM

NOTE:

THIS SHEET HAS BEEN DRAWN USING COMPUTER AIDED DRAFTING/DESIGN (CAD/D) AND COORDINATE GEOMETRY (GOGO).

CITY OF GLOUCESTER
COUNTY OF CAMDEN

NOTE:

THIS SHEET HAS BEEN DRAWN USING COMPUTER AIDED DRAFTING/DESIGN (CAD/D) AND COORDINATE GEOMETRY (GOGO).

BOROUGH OF OAKLYN
COUNTY OF CAMDEN

REVISIONS		
12-31-2009	CRAIG F. REMINGTON	23924
10-17-2012	ROBERT SCOTT SMITH	35403
4-1-2020	ROBERT SCOTT SMITH	35403
8-17-2022	ROBERT SCOTT SMITH	35403
5-3-2023	ROBERT SCOTT SMITH	35403

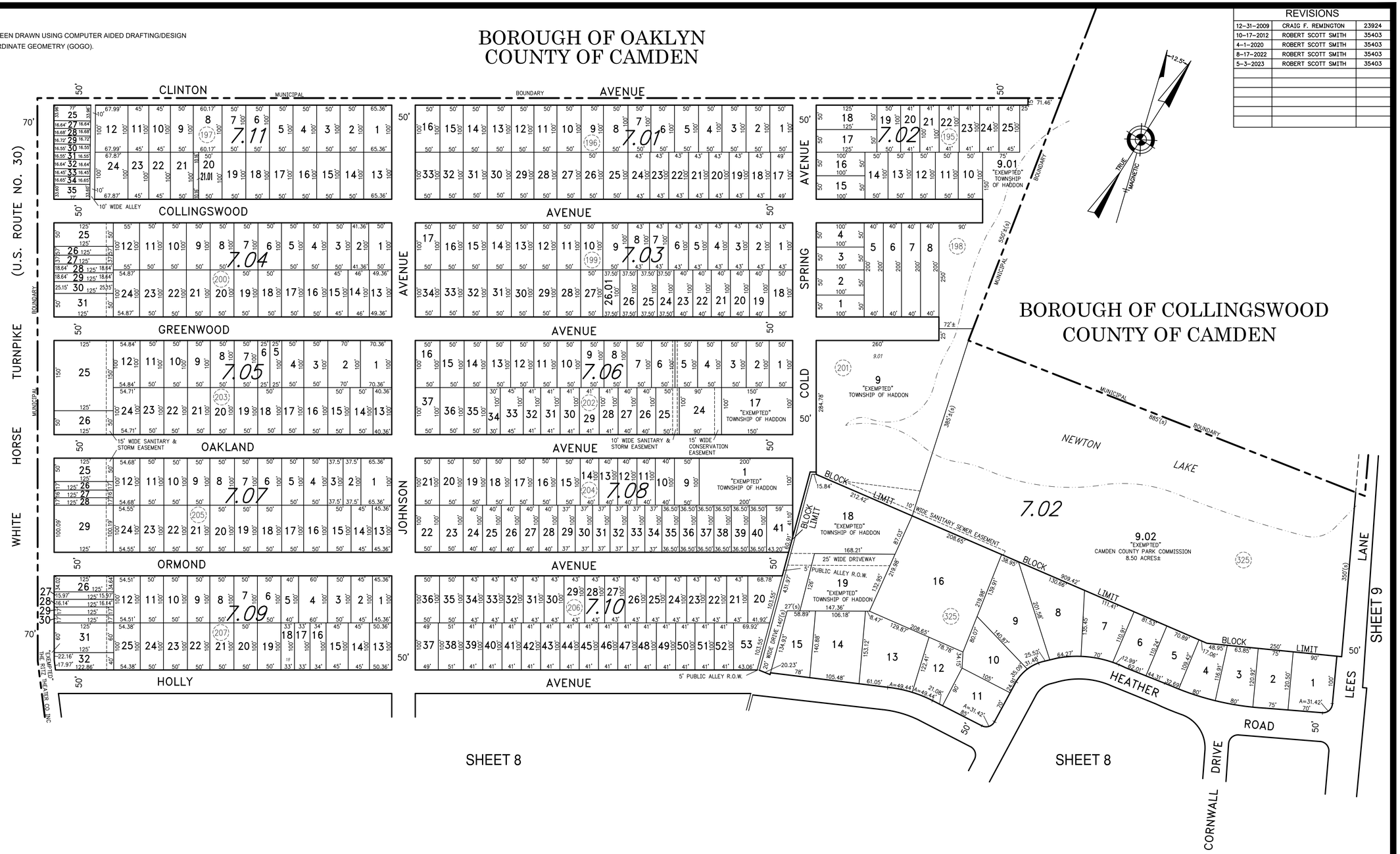

THIS MAP HAS BEEN GIVEN A FORMAL CERTIFICATION BY THE DIVISION OF TAXATION ON DECEMBER 28, 2010, SIGNED BY THOMAS J REILLY, CTA AND SUE DAVISON, CTA AND ASSIGNED SERIAL NUMBER 964

TAX MAP
TOWNSHIP OF HADDON

CAMDEN COUNTY NEW JERSEY

SCALE: 1" = 100' DATE: 6-1-2008

CRAIG F. REMINGTON LAND SURVEYOR LIC. NO. 23924

24 GA 28003800

REMINGTON & VERNICK ENGINEERS
232 KING'S HIGHWAY EAST HADDONFIELD, N.J. 08033
(856) 795-9595, FAX (856) 795-1882
WEB SITE ADDRESS: WWW.RVE.COM

REVISIONS		
10-17-2012	ROBERT SCOTT SMITH	35403
4-1-2020	ROBERT SCOTT SMITH	35403
8-17-2022	ROBERT SCOTT SMITH	35403
5-3-2023	ROBERT SCOTT SMITH	35403

NOTE:

THIS SHEET HAS BEEN DRAWN USING COMPUTER AIDED DRAFTING/DESIGN (CAD/D) AND COORDINATE GEOMETRY (GOGO).

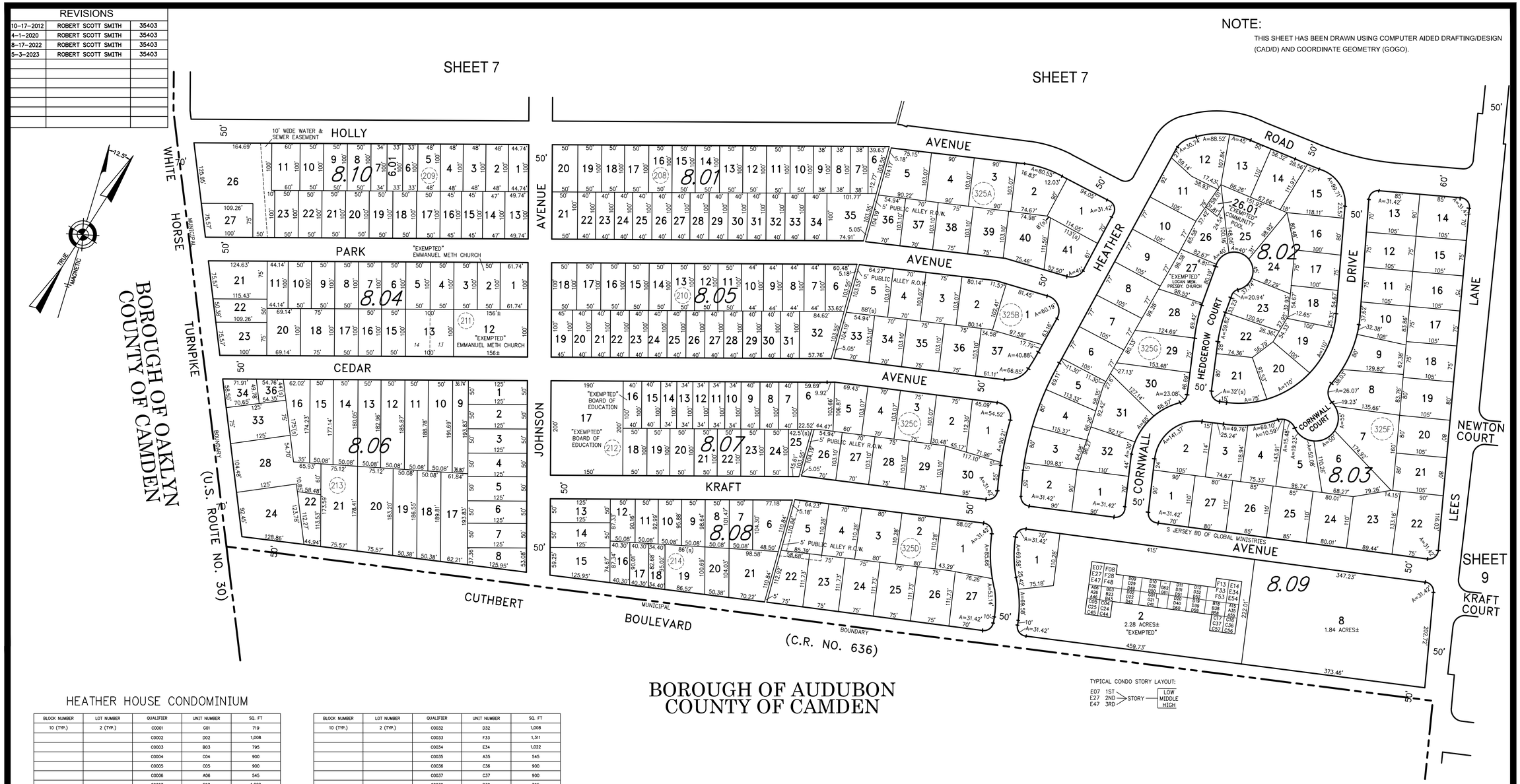

HEATHER HOUSE CONDOMINIUM

BLOCK NUMBER	LOT NUMBER	QUALIFIER	UNIT NUMBER	SQ. FT
10 (TYP.)	2 (TYP.)	C0001	G01	719
		C0002	D02	1,008
		C0003	B03	795
		C0004	C04	900
		C0005	C05	900
		C0006	A06	545
		C0007	E07	1,022
		C0008	F08	1,311
		C0009	D09	1,008
		C0010	D10	1,008
		C0011	D11	1,008
		C0012	D12	1,008
		C0013	F13	1,311
		C0014	E14	1,022
		C0015	A15	545
		C0016	C16	900
		C0017	C17	900
		C0018	B18	795
		C0019	D19	1,008
		C0020	D20	1,008
		C0021	G21	882
		C0022	D22	1,008
		C0023	B23	795
		C0024	C24	900
		C0025	C25	900
		C0026	A26	545
		C0027	E27	1,022
		C0028	F28	1,311
		C0029	D29	1,008
		C0030	D30	1,008
		C0031	D31	1,008

BLOCK NUMBER	LOT NUMBER	QUALIFIER	UNIT NUMBER	SQ. FT
10 (TYP.)	2 (TYP.)	C0032	D32	1,008
		C0033	F33	1,311
		C0034	E34	1,022
		C0035	A35	545
		C0036	C36	900
		C0037	C37	900
		C0038	B38	795
		C0039	D39	1,008
		C0040	D40	1,008
		C0041	G41	882
		C0042	D42	1,008
		C0043	B43	795
		C0044	C44	900
		C0045	C45	900
		C0046	A46	545
		C0047	E47	1,022
		C0048	F48	1,311
		C0049	D49	1,008
		C0050	D50	1,008
		C0051	D51	1,008
		C0052	D52	1,008
		C0053	F53	1,311
		C0054	E54	1,022
		C0055	A55	545
		C0056	C56	900
		C0057	C57	900
		C0058	B58	795
		C0059	D59	1,008
		C0060	D60	1,008
		C0061	G61	456
		C0062	G62	456

THIS MAP HAS BEEN GIVEN A FORMAL CERTIFICATION BY THE DIVISION OF TAXATION ON DECEMBER 28, 2010, SIGNED BY THOMAS J REILLY, CTA AND SUE DAVISON, CTA AND ASSIGNED SERIAL NUMBER 964

TAX MAP
TOWNSHIP OF HADDON

CAMDEN COUNTY NEW JERSEY

SCALE: 1" = 100' DATE: 6-1-2008

CRAIG F. REMINGTON LAND SURVEYOR LIC. NO. 23924

24 GA 28003800

REMINGTON & VERNICK ENGINEERS
232 KING'S HIGHWAY EAST HADDONFIELD, N.J. 08033
(856) 795-9595, FAX (856) 795-1882
WEB SITE ADDRESS: WWW.RVE.COM

REVISIONS		
8-17-2022	ROBERT SCOTT SMITH	35403
5-3-2023	ROBERT SCOTT SMITH	35403

BOROUGH OF COLLINGSWOOD
COUNTY OF CAMDEN

NOTE:
THIS SHEET HAS BEEN DRAWN USING COMPUTER AIDED DRAFTING/DESIGN (CAD/D) AND COORDINATE GEOMETRY (GOGO).

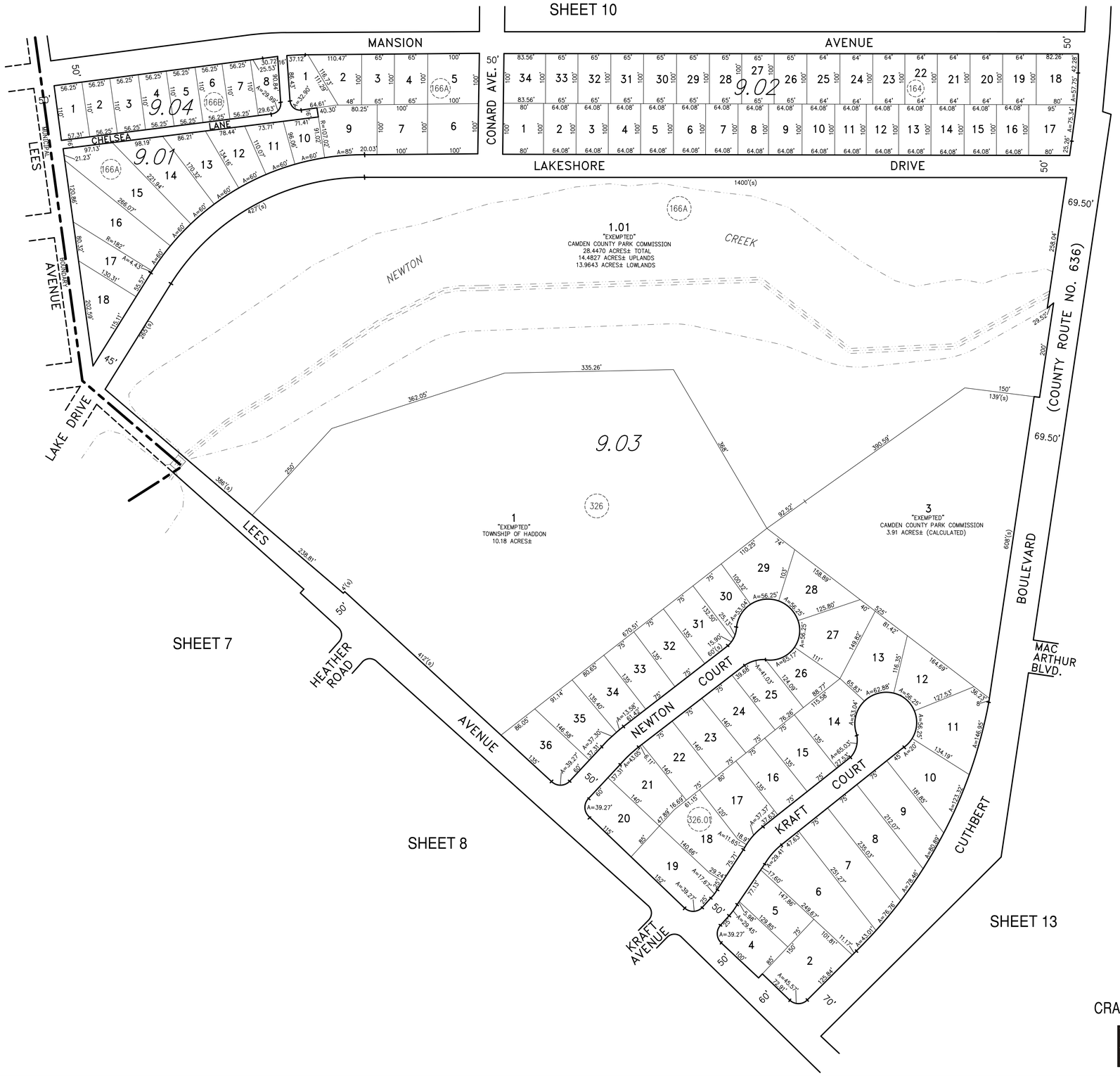

THIS MAP HAS BEEN GIVEN A FORMAL CERTIFICATION BY THE DIVISION OF TAXATION ON DECEMBER 28, 2010, SIGNED BY THOMAS J REILLY, CTA AND SUE DAVISON, CTA AND ASSIGNED SERIAL NUMBER 964

TAX MAP
TOWNSHIP OF HADDON

CAMDEN COUNTY NEW JERSEY

SCALE: 1" = 100' DATE: 6-1-2008

CRAIG F. REMINGTON LAND SURVEYOR LIC. NO. 23924

24 GA 28003800

REMINGTON & VERNICK ENGINEERS
232 KING'S HIGHWAY EAST HADDONFIELD, N.J. 08033
(856) 795-9595, FAX (856) 795-1882
WEB SITE ADDRESS: WWW.RVE.COM

REVISIONS		
8-17-2022	ROBERT SCOTT SMITH	35403
5-3-2023	ROBERT SCOTT SMITH	35403

NOTE:

THIS SHEET HAS BEEN DRAWN USING COMPUTER AIDED DRAFTING/DESIGN (CAD/D) AND COORDINATE GEOMETRY (GOGO).

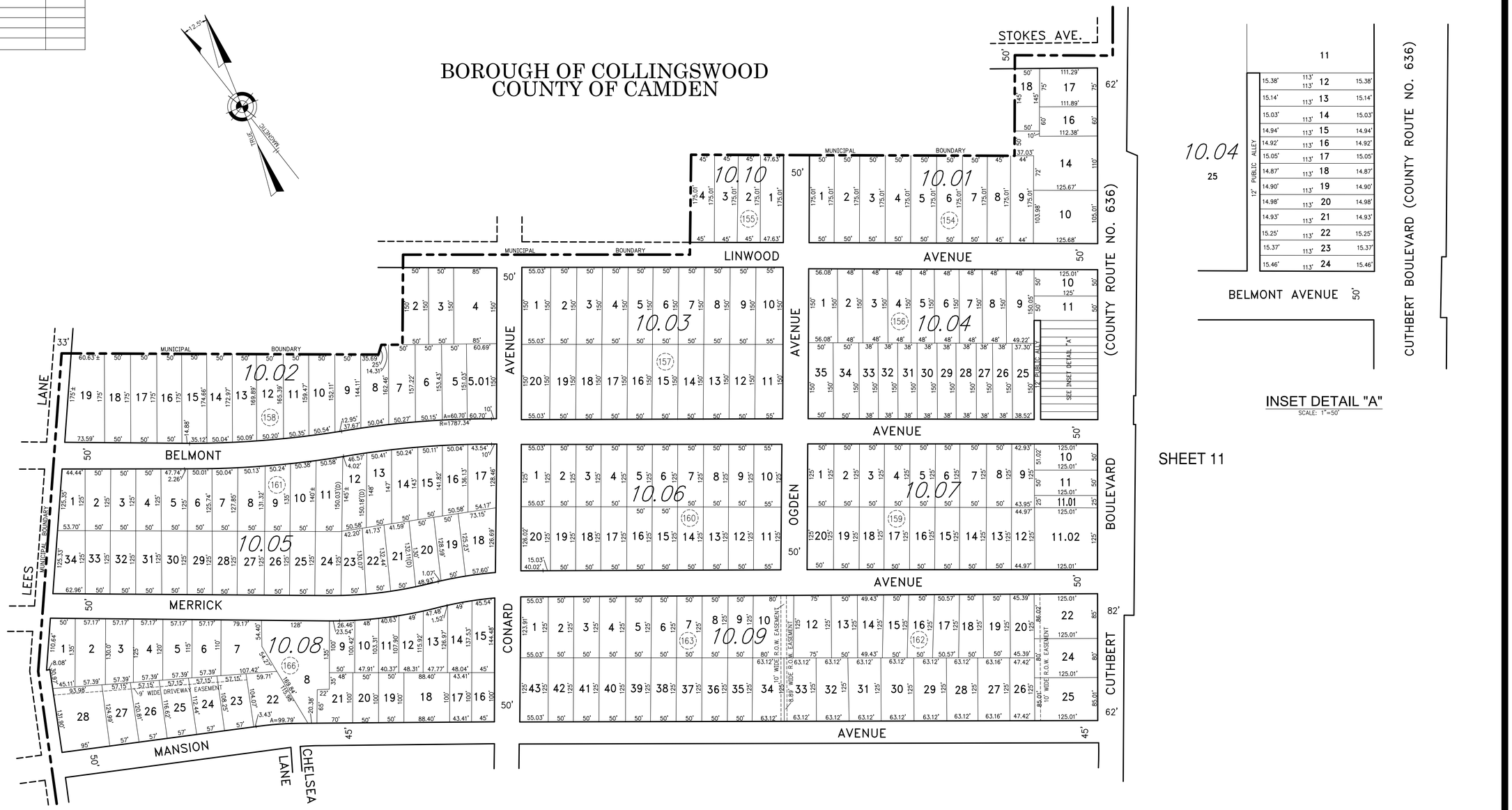

THIS MAP HAS BEEN GIVEN A FORMAL CERTIFICATION BY THE DIVISION OF TAXATION ON DECEMBER 28, 2010, SIGNED BY THOMAS J REILLY, CTA AND SUE DAVISON, CTA AND ASSIGNED SERIAL NUMBER 964

TAX MAP
TOWNSHIP OF HADDON

CAMDEN COUNTY NEW JERSEY

SCALE: 1" = 100' DATE: 6-1-2008

CRAIG F. REMINGTON LAND SURVEYOR LIC. NO. 23924

24 GA 28003800

REMINGTON & VERNICK ENGINEERS
232 KING'S HIGHWAY EAST HADDONFIELD, N.J. 08033
(856) 795-9595, FAX (856) 795-1882
WEB SITE ADDRESS: WWW.RVE.COM

NOTE:
THIS SHEET HAS BEEN DRAWN USING COMPUTER AIDED DRAFTING/DESIGN (CAD/D) AND COORDINATE GEOMETRY (GOGO).

REVISIONS		
	REVISIONS	
01-14-2020	ROBERT SCOTT SMITH	35403
04-01-2020	ROBERT SCOTT SMITH	35403
8-17-2022	ROBERT SCOTT SMITH	35403
5-3-2023	ROBERT SCOTT SMITH	35403

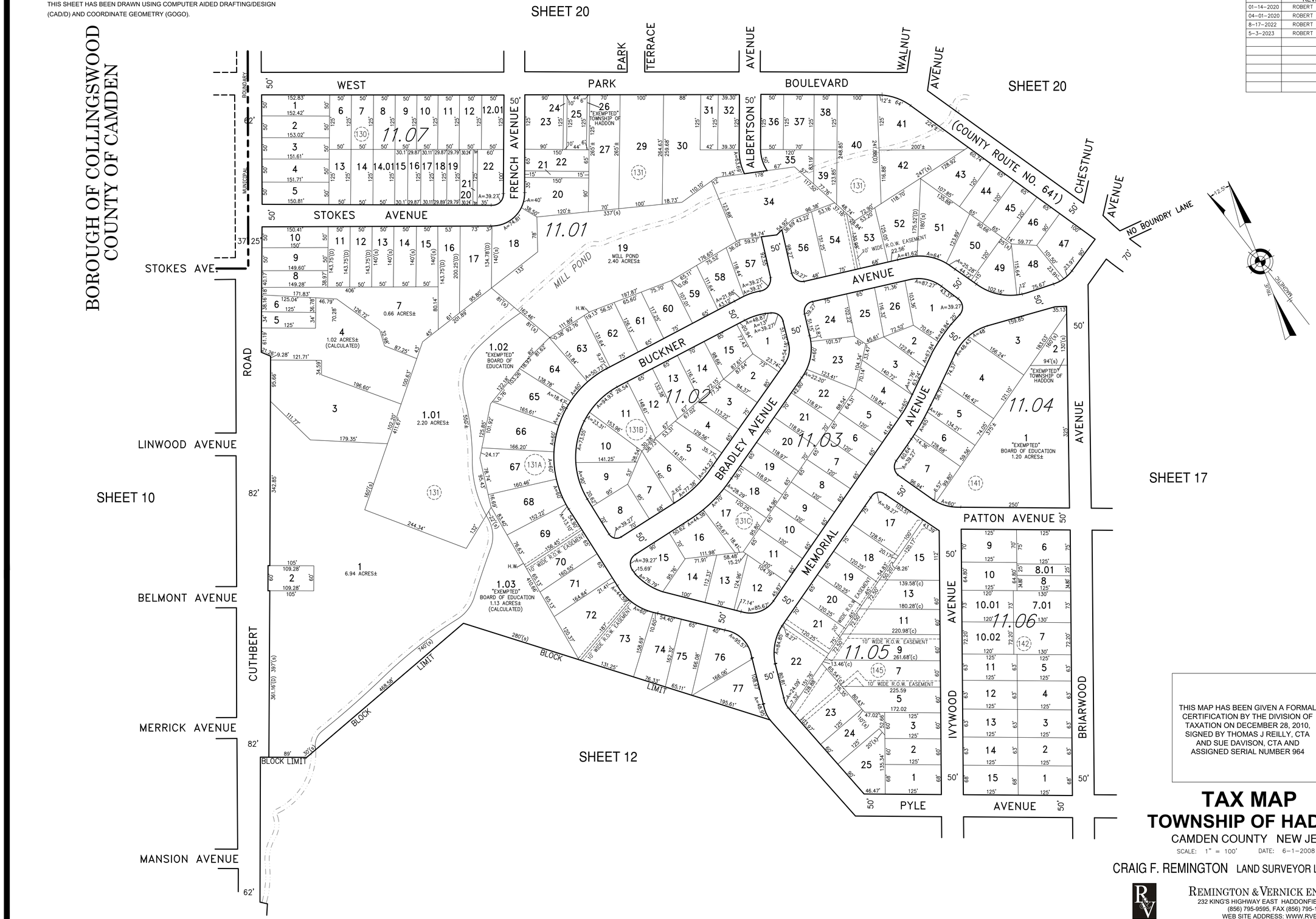

THIS MAP HAS BEEN GIVEN A FORMAL CERTIFICATION BY THE DIVISION OF TAXATION ON DECEMBER 28, 2010, SIGNED BY THOMAS J REILLY, CTA AND SUE DAVISON, CTA AND ASSIGNED SERIAL NUMBER 964

TAX MAP
TOWNSHIP OF HADDON
CAMDEN COUNTY NEW JERSEY

SCALE: 1" = 100' DATE: 6-1-2008

CRAIG F. REMINGTON LAND SURVEYOR LIC. NO. 23924

24 GA 28003800

REMINGTON & VERNICK ENGINEERS
232 KING'S HIGHWAY EAST HADDONFIELD, N.J. 08033
(856) 795-9595, FAX (856) 795-1882
WEB SITE ADDRESS: WWW.RVE.COM

REVISIONS		
01-14-2020	ROBERT SCOTT SMITH	35403
12-11-2020	ROBERT SCOTT SMITH	35403
8-17-2022	ROBERT SCOTT SMITH	35403
5-3-2023	ROBERT SCOTT SMITH	35403

NOTE:

THIS SHEET HAS BEEN DRAWN USING COMPUTER AIDED DRAFTING/DESIGN (CAD/D) AND COORDINATE GEOMETRY (GOGO).

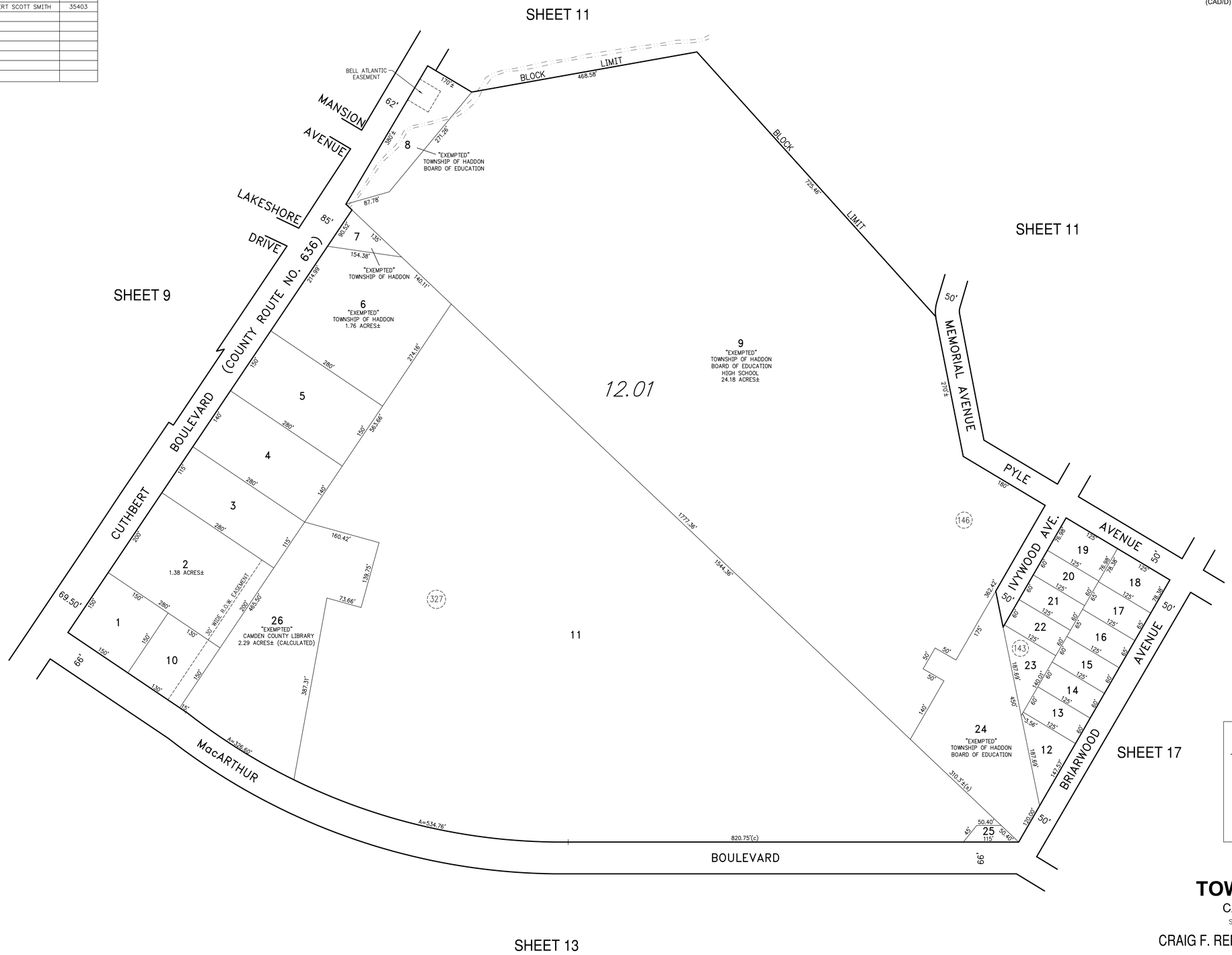

THIS MAP HAS BEEN GIVEN A FORMAL CERTIFICATION BY THE DIVISION OF TAXATION ON DECEMBER 28, 2010, SIGNED BY THOMAS J REILLY, CTA AND SUE DAVISON, CTA AND ASSIGNED SERIAL NUMBER 964

TAX MAP
TOWNSHIP OF HADDON

CAMDEN COUNTY NEW JERSEY

SCALE: 1" = 100' DATE: 6-1-2008

CRAIG F. REMINGTON LAND SURVEYOR LIC. NO. 23924

24 GA 28003800

REMINGTON & VERNICK ENGINEERS
232 KING'S HIGHWAY EAST HADDONFIELD, N.J. 08033
(856) 795-9595, FAX (856) 795-1882
WEB SITE ADDRESS: WWW.RVE.COM

REVISIONS		
8-17-2022	ROBERT SCOTT SMITH	35403
5-3-2023	ROBERT SCOTT SMITH	35403

NOTE:

THIS SHEET HAS BEEN DRAWN USING COMPUTER AIDED DRAFTING/DESIGN (CAD/D) AND COORDINATE GEOMETRY (GOGO).

THIS MAP HAS BEEN GIVEN A FORMAL CERTIFICATION BY THE DIVISION OF TAXATION ON DECEMBER 28, 2010, SIGNED BY THOMAS J REILLY, CTA AND SUE DAVISON, CTA AND ASSIGNED SERIAL NUMBER 964

TAX MAP
TOWNSHIP OF HADDON

CAMDEN COUNTY NEW JERSEY

SCALE: 1" = 100' DATE: 6-1-2008

CRAIG F. REMINGTON LAND SURVEYOR LIC. NO. 23924

24 GA 28003800

REMINGTON & VERNICK ENGINEERS
232 KING'S HIGHWAY EAST HADDONFIELD, N.J. 08033
(856) 795-9595, FAX (856) 795-1882
WEB SITE ADDRESS: WWW.RVE.COM

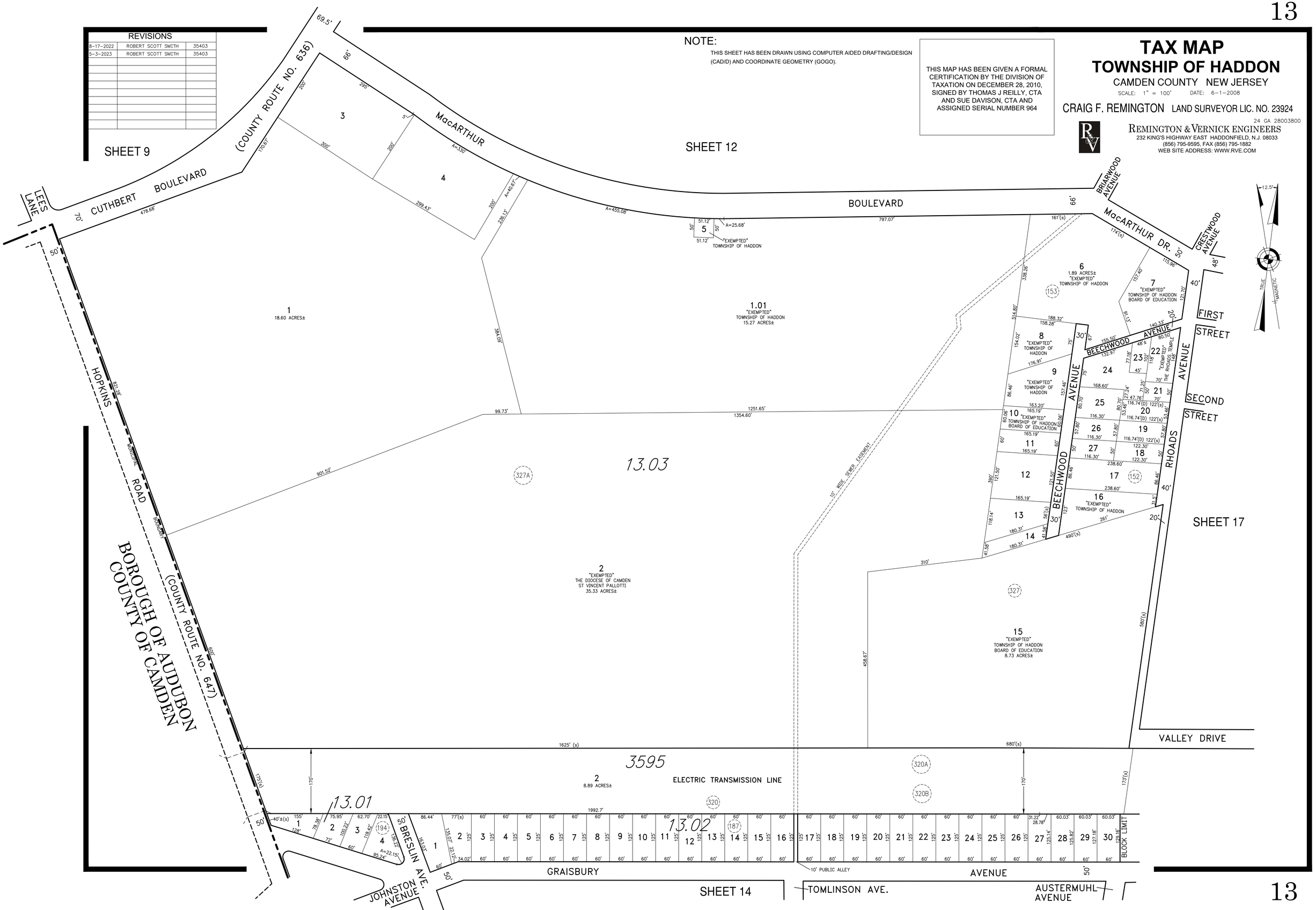

REVISIONS		
8-17-2022	ROBERT SCOTT SMITH	35403
5-3-2023	ROBERT SCOTT SMITH	35403

NOTE:

THIS SHEET HAS BEEN DRAWN USING COMPUTER AIDED DRAFTING/DESIGN (CAD/D) AND COORDINATE GEOMETRY (GOGO).

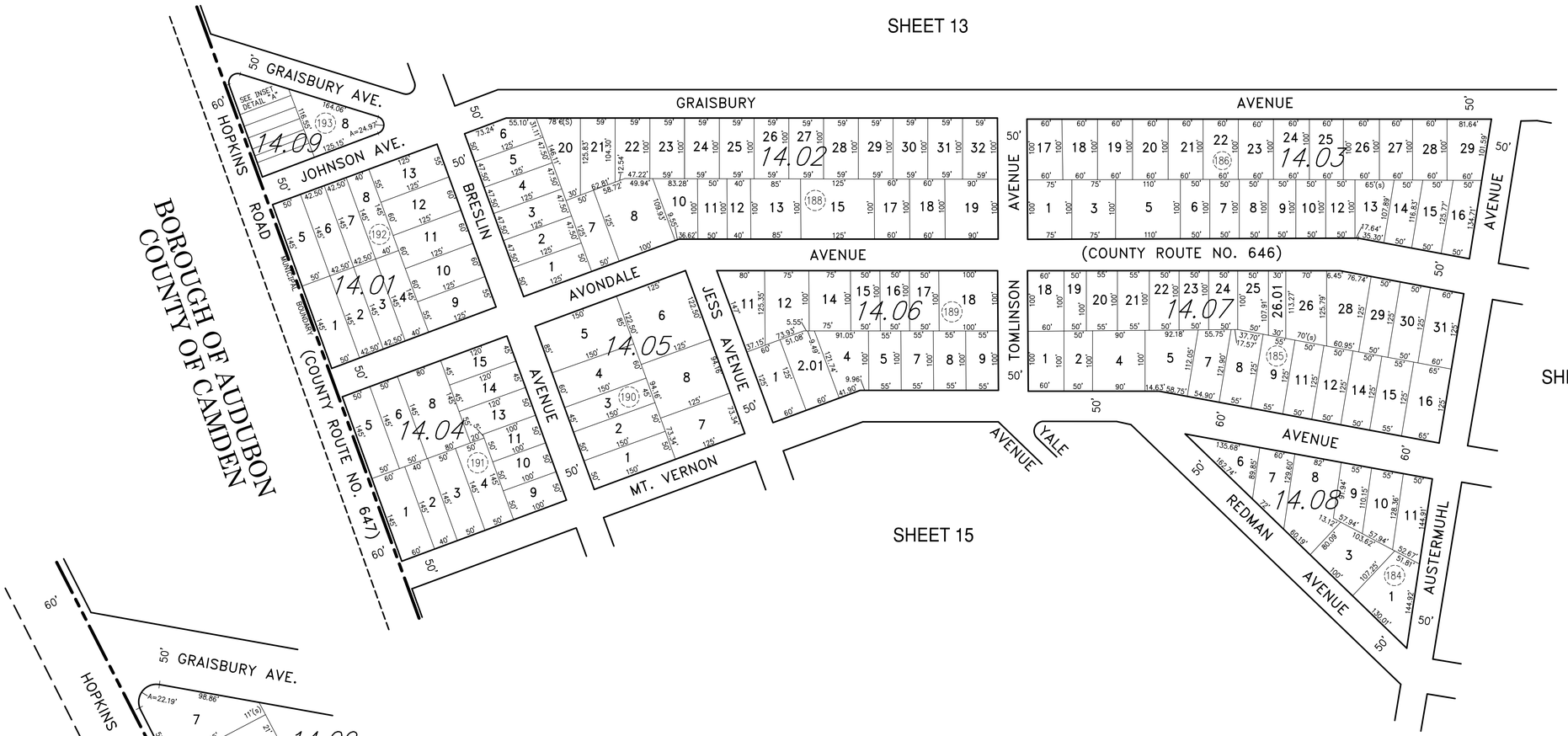

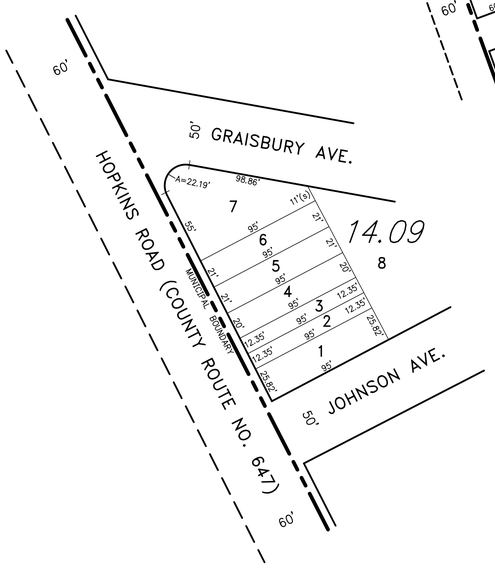

INSET DETAIL "A"
SCALE: 1"=50'

THIS MAP HAS BEEN GIVEN A FORMAL CERTIFICATION BY THE DIVISION OF TAXATION ON DECEMBER 28, 2010, SIGNED BY THOMAS J REILLY, CTA AND SUE DAVISON, CTA AND ASSIGNED SERIAL NUMBER 964

TAX MAP
TOWNSHIP OF HADDON
CAMDEN COUNTY NEW JERSEY

SCALE: 1" = 100' DATE: 6-1-2008

CRAIG F. REMINGTON LAND SURVEYOR LIC. NO. 23924

24 GA 28003800

REMINGTON & VERNICK ENGINEERS
232 KING'S HIGHWAY EAST HADDONFIELD, N.J. 08033
(856) 795-9595, FAX (856) 795-1882
WEB SITE ADDRESS: WWW.RVE.COM

REVISIONS		
10-17-2012	ROBERT SCOTT SMITH	35403
12-11-2020	ROBERT SCOTT SMITH	35403
8-17-2022	ROBERT SCOTT SMITH	35403
5-3-2023	ROBERT SCOTT SMITH	35403

NOTE:

THIS SHEET HAS BEEN DRAWN USING COMPUTER AIDED DRAFTING/DESIGN (CAD/D) AND COORDINATE GEOMETRY (GOGO).

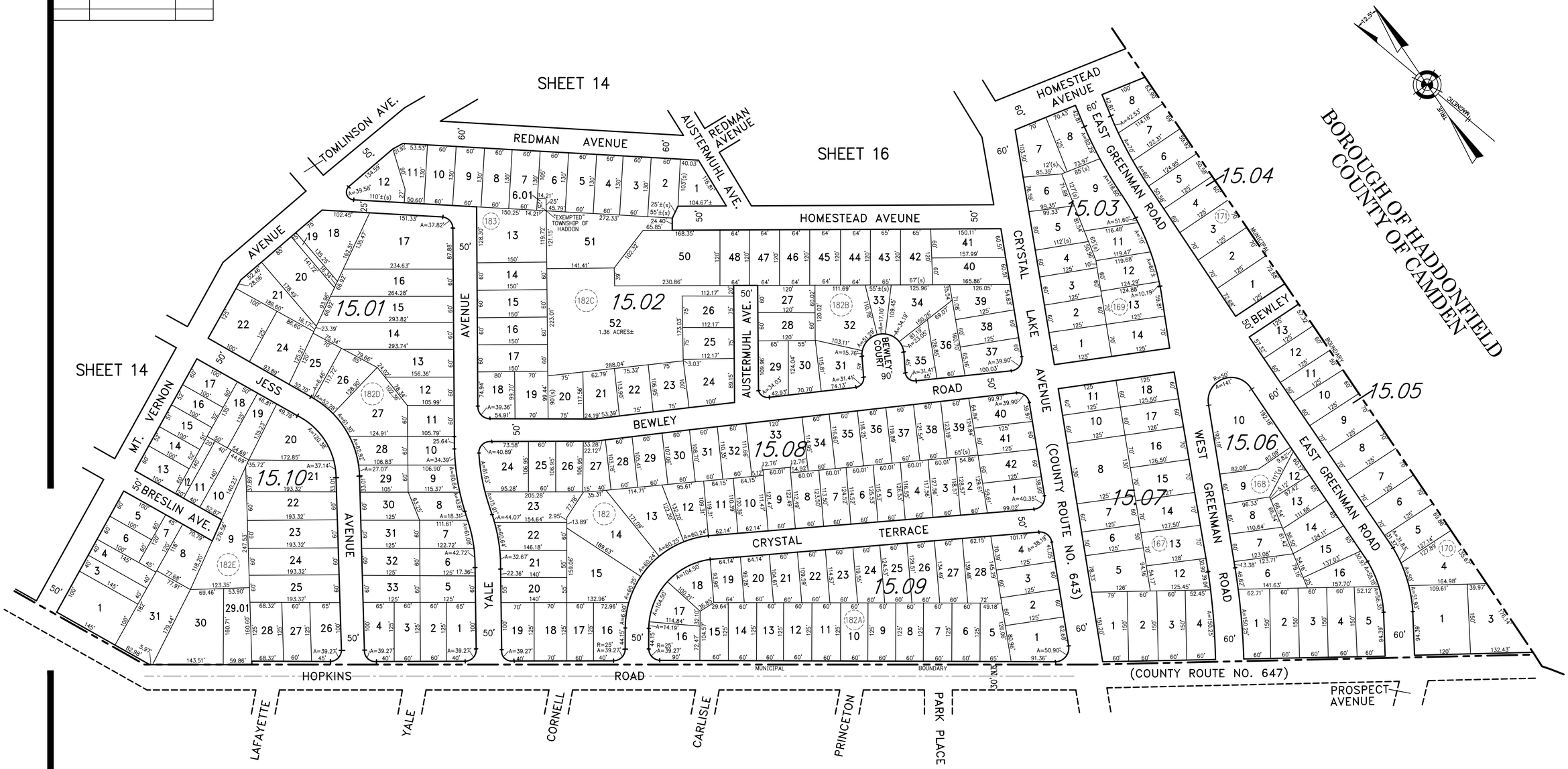

BOROUGH OF AUDUBON
COUNTY OF CAMDEN

THIS MAP HAS BEEN GIVEN A FORMAL CERTIFICATION BY THE DIVISION OF TAXATION ON DECEMBER 28, 2010, SIGNED BY THOMAS J REILLY, CTA AND SUE DAVISON, CTA AND ASSIGNED SERIAL NUMBER 964

TAX MAP
TOWNSHIP OF HADDON

CAMDEN COUNTY NEW JERSEY

SCALE: 1" = 100' DATE: 6-1-2008

CRAIG F. REMINGTON LAND SURVEYOR LIC. NO. 23924

24 GA 28003800

REMINGTON & VERNICK ENGINEERS
232 KING'S HIGHWAY EAST HADDONFIELD, N.J. 08033
(856) 795-9595, FAX (856) 795-1882
WEB SITE ADDRESS: WWW.RVE.COM

REVISIONS		
8-17-2022	ROBERT SCOTT SMITH	35403
5-3-2023	ROBERT SCOTT SMITH	35403

NOTE:

THIS SHEET HAS BEEN DRAWN USING COMPUTER AIDED DRAFTING/DESIGN (CAD/D) AND COORDINATE GEOMETRY (GOGO).

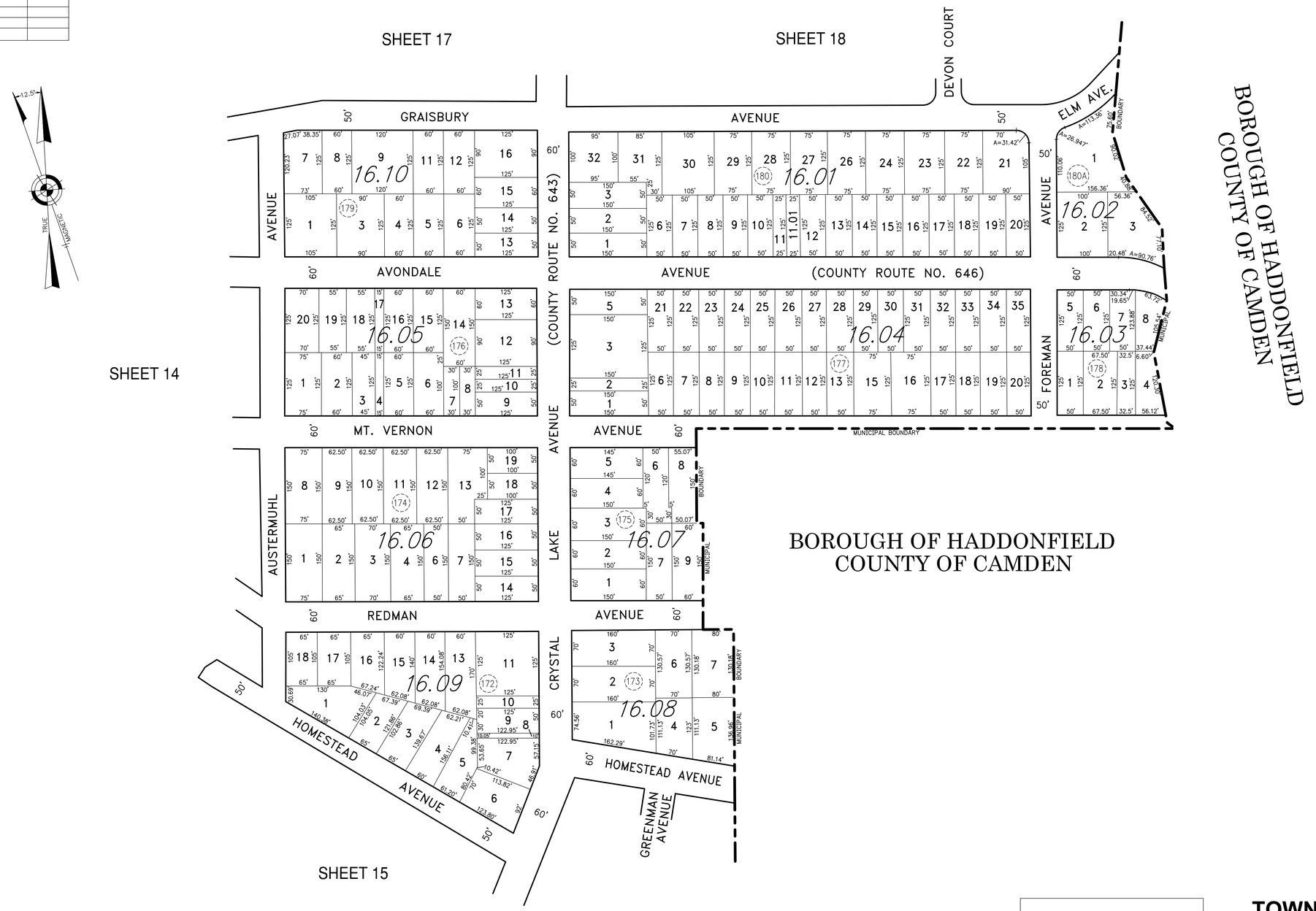

THIS MAP HAS BEEN GIVEN A FORMAL CERTIFICATION BY THE DIVISION OF TAXATION ON DECEMBER 28, 2010, SIGNED BY THOMAS J REILLY, CTA AND SUE DAVISON, CTA AND ASSIGNED SERIAL NUMBER 964

TAX MAP
TOWNSHIP OF HADDON
CAMDEN COUNTY NEW JERSEY

SCALE: 1" = 100' DATE: 6-1-2008

CRAIG F. REMINGTON LAND SURVEYOR LIC. NO. 23924

24 GA 28003800

REMINGTON & VERNICK ENGINEERS
232 KING'S HIGHWAY EAST HADDONFIELD, N.J. 08033
(856) 795-9595, FAX (856) 795-1882
WEB SITE ADDRESS: WWW.RVE.COM

REVISIONS		
01-14-2020	ROBERT SCOTT SMITH	35403
04-01-2020	ROBERT SCOTT SMITH	35403
08-17-2022	ROBERT SCOTT SMITH	35403
05-03-2023	ROBERT SCOTT SMITH	35403

NOTE:

THIS SHEET HAS BEEN DRAWN USING COMPUTER AIDED DRAFTING/DESIGN (CAD/D) AND COORDINATE GEOMETRY (GOGO).

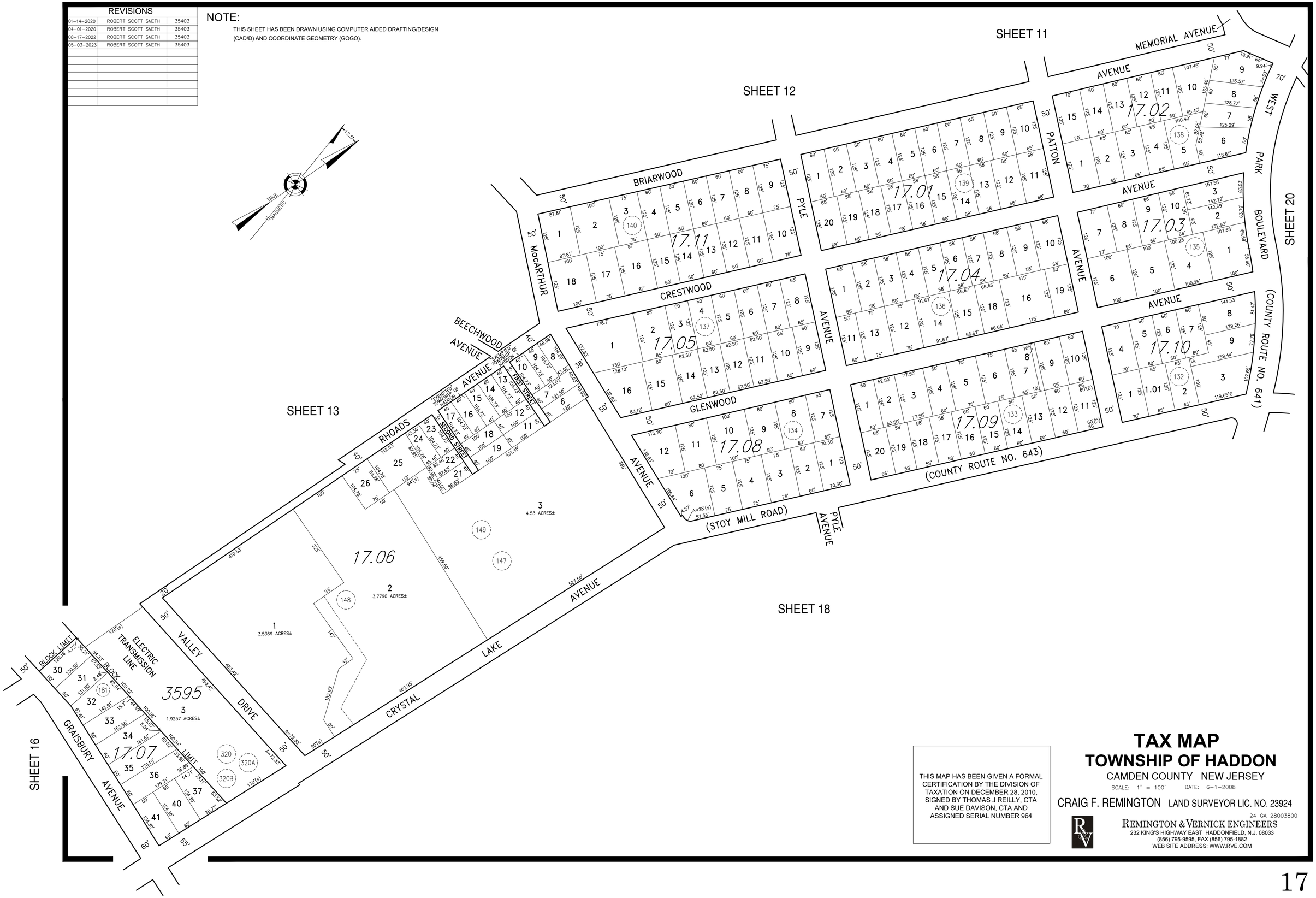

THIS MAP HAS BEEN GIVEN A FORMAL CERTIFICATION BY THE DIVISION OF TAXATION ON DECEMBER 28, 2010, SIGNED BY THOMAS J REILLY, CTA AND SUE DAVISON, CTA AND ASSIGNED SERIAL NUMBER 964

TAX MAP
TOWNSHIP OF HADDON
CAMDEN COUNTY NEW JERSEY

SCALE: 1" = 100' DATE: 6-1-2008

CRAIG F. REMINGTON LAND SURVEYOR LIC. NO. 23924

24 GA 28003800

REMINGTON & VERNICK ENGINEERS
232 KING'S HIGHWAY EAST HADDONFIELD, N.J. 08033
(856) 795-9595, FAX (856) 795-1882
WEB SITE ADDRESS: WWW.RVE.COM

REVISIONS		
8-17-2022	ROBERT SCOTT SMITH	35403
5-3-2023	ROBERT SCOTT SMITH	35403

NOTE:
THIS SHEET HAS BEEN DRAWN USING COMPUTER AIDED DRAFTING/DESIGN (CAD/D) AND COORDINATE GEOMETRY (GOGO).

SHEET 17

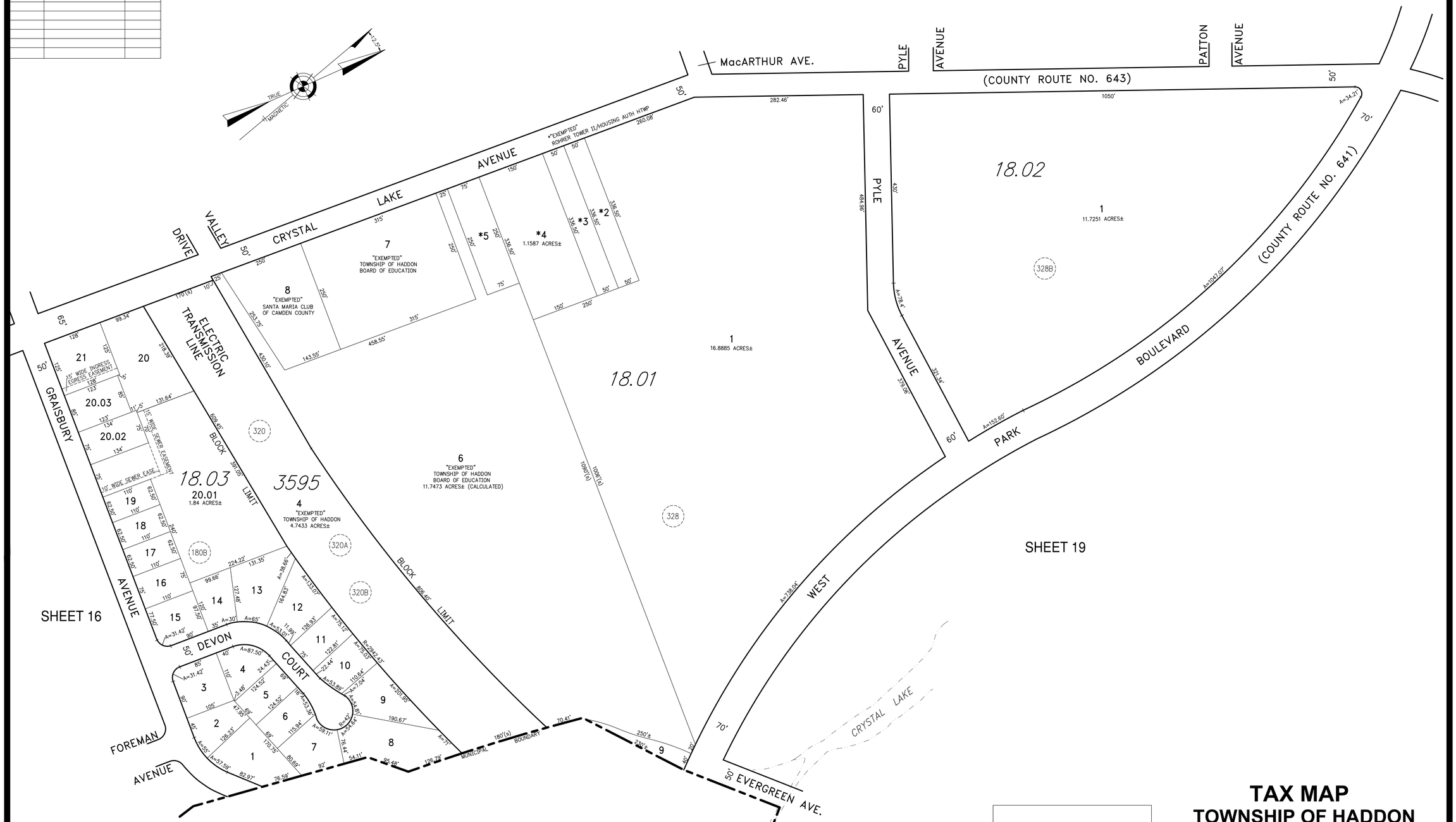

BOROUGH OF HADDONFIELD
COUNTY OF CAMDEN

THIS MAP HAS BEEN GIVEN A FORMAL CERTIFICATION BY THE DIVISION OF TAXATION ON DECEMBER 28, 2010, SIGNED BY THOMAS J REILLY, CTA AND SUE DAVISON, CTA AND ASSIGNED SERIAL NUMBER 964

TAX MAP
TOWNSHIP OF HADDON
CAMDEN COUNTY NEW JERSEY

SCALE: 1" = 100' DATE: 6-1-2008

CRAIG F. REMINGTON LAND SURVEYOR LIC. NO. 23924

24 GA 28003800

REMINGTON & VERNICK ENGINEERS
232 KING'S HIGHWAY EAST HADDONFIELD, N.J. 08033
(856) 795-9595, FAX (856) 795-1882
WEB SITE ADDRESS: WWW.RVE.COM

REVISIONS		
8-17-2022	ROBERT SCOTT SMITH	35403
5-3-2023	ROBERT SCOTT SMITH	35403

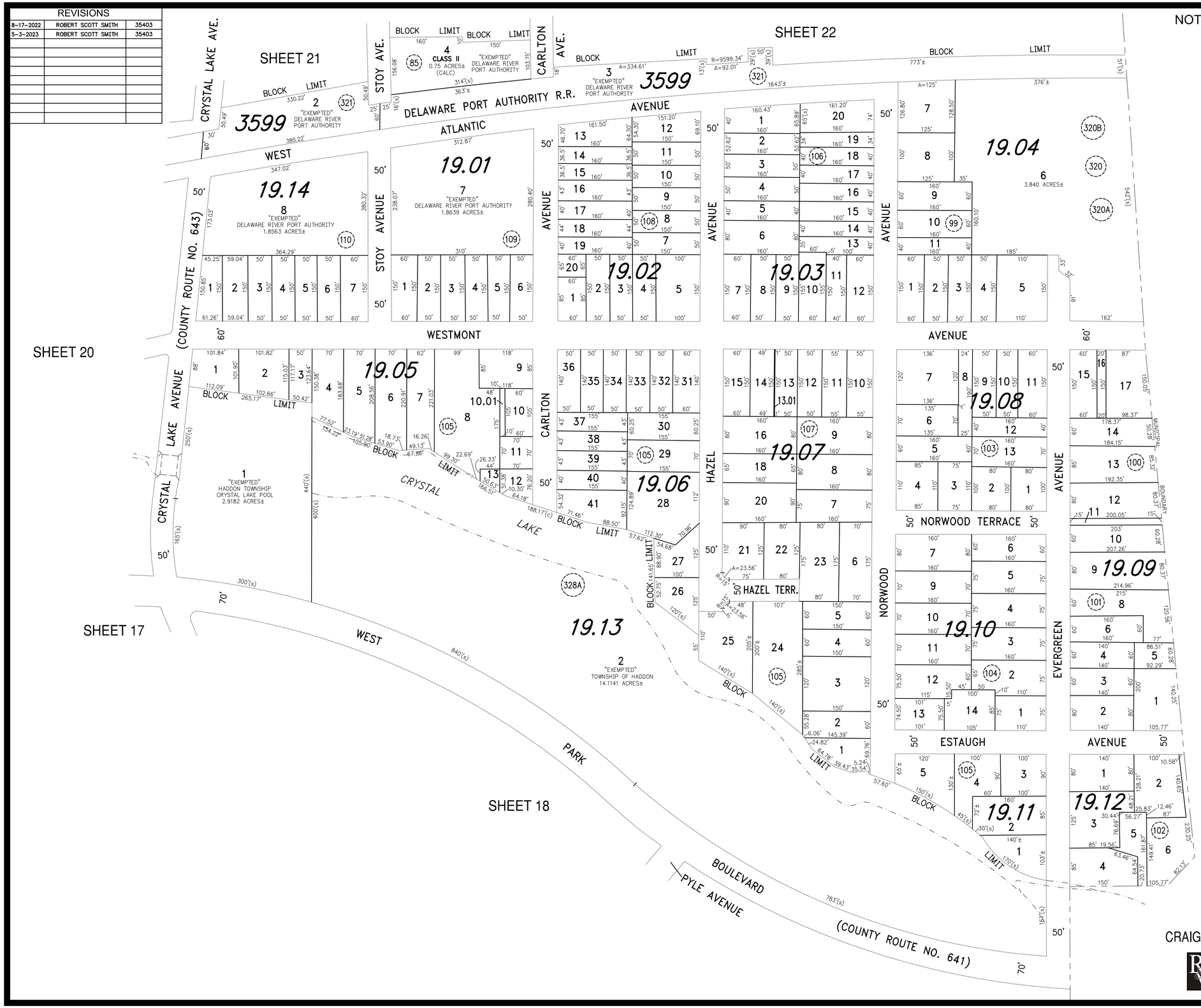

NOTE:

THIS SHEET HAS BEEN DRAWN USING COMPUTER AIDED DRAFTING/DESIGN (CAD/D) AND COORDINATE GEOMETRY (GOGO).

BOROUGH OF HADDONFIELD
COUNTY OF CAMDEN

THIS MAP HAS BEEN GIVEN A FORMAL CERTIFICATION BY THE DIVISION OF TAXATION ON DECEMBER 28, 2010, SIGNED BY THOMAS J REILLY, CTA AND SUE DAVISON, CTA AND ASSIGNED SERIAL NUMBER 964

TAX MAP
TOWNSHIP OF HADDON

CAMDEN COUNTY NEW JERSEY

SCALE: 1" = 100' DATE: 6-1-2008

CRAIG F. REMINGTON LAND SURVEYOR LIC. NO. 23924

24 GA 28003800

REMINGTON & VERNICK ENGINEERS
232 KING'S HIGHWAY EAST HADDONFIELD, N.J. 08033
(856) 795-9595, FAX (856) 795-1882
WEB SITE ADDRESS: WWW.RVE.COM

REVISIONS		
3-17-2010	CRAIG F. REMINGTON	23924
10-17-2012	ROBERT SCOTT SMITH	35403
4-1-2020	ROBERT SCOTT SMITH	35403
8-17-2022	ROBERT SCOTT SMITH	35403
5-3-2023	ROBERT SCOTT SMITH	35403

NOTE:
THIS SHEET HAS BEEN DRAWN USING COMPUTER AIDED DRAFTING/DESIGN (CAD/D) AND COORDINATE GEOMETRY (GOGO).

THIS MAP HAS BEEN GIVEN A FORMAL CERTIFICATION BY THE DIVISION OF TAXATION ON DECEMBER 28, 2010, SIGNED BY THOMAS J REILLY, CTA AND SUE DAVISON, CTA AND ASSIGNED SERIAL NUMBER 964

TAX MAP
TOWNSHIP OF HADDON
CAMDEN COUNTY NEW JERSEY

SCALE: 1" = 100' DATE: 6-1-2008

CRAIG F. REMINGTON LAND SURVEYOR LIC. NO. 23924
24 GA 28003800

REMINGTON & VERNICK ENGINEERS
232 KING'S HIGHWAY EAST HADDONFIELD, N.J. 08033
(856) 795-9595, FAX (856) 795-1882
WEB SITE ADDRESS: WWW.RVE.COM

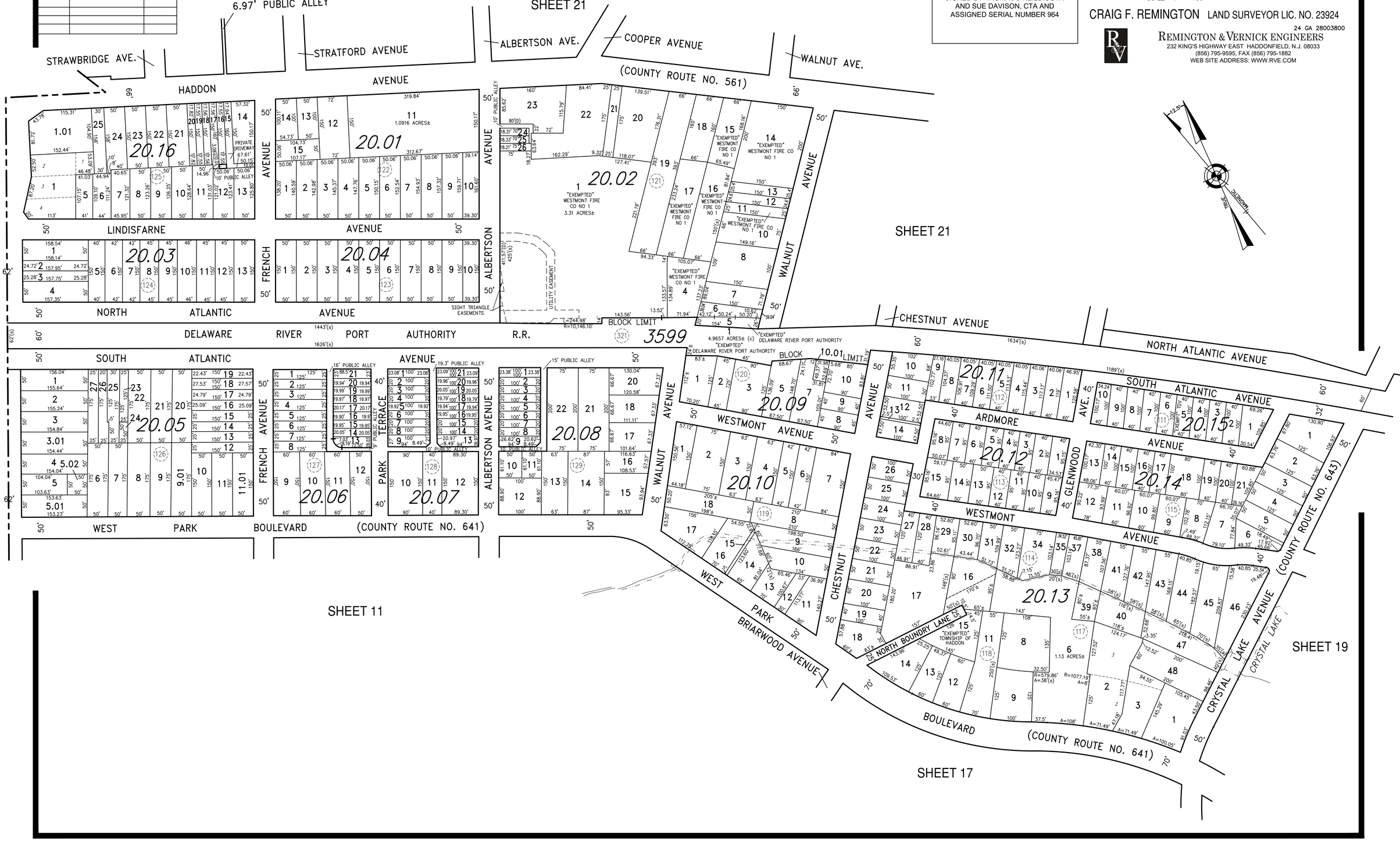

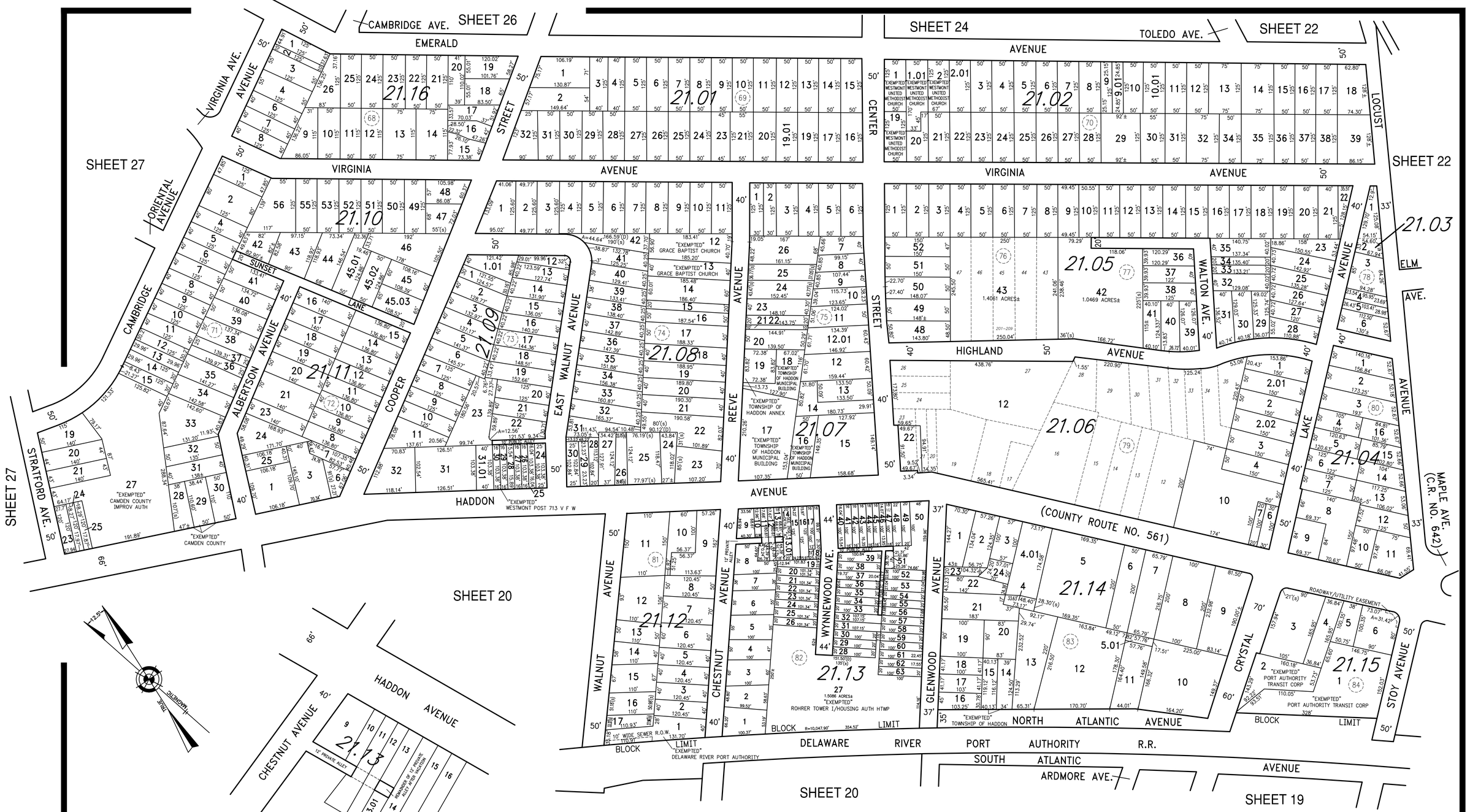

INSET DETAIL "A"

SCALE: 1"=50'

REVISIONS		
12-31-2009	CRAIG F. REMINGTON	23924
10-17-2012	ROBERT SCOTT SMITH	35403
06-17-2013	ROBERT SCOTT SMITH	35403
05-11-2015	ROBERT SCOTT SMITH	35403
01-14-2020	ROBERT SCOTT SMITH	35403
04-01-2020	ROBERT SCOTT SMITH	35403
08-17-2022	ROBERT SCOTT SMITH	35403
05-03-2023	ROBERT SCOTT SMITH	35403

NOTE:

THIS SHEET HAS BEEN DRAWN USING COMPUTER AIDED DRAFTING/DESIGN (CAD/D) AND COORDINATE GEOMETRY (GOGO).

THIS MAP HAS BEEN GIVEN A FORMAL CERTIFICATION BY THE DIVISION OF TAXATION ON DECEMBER 28, 2010, SIGNED BY THOMAS J REILLY, CTA AND SUE DAVISON, CTA AND ASSIGNED SERIAL NUMBER 964

TAX MAP
TOWNSHIP OF HADDON

CAMDEN COUNTY NEW JERSEY

SCALE: 1" = 100' DATE: 6-1-2008

CRAIG F. REMINGTON LAND SURVEYOR LIC. NO. 23924

24 GA 28003800

REMINGTON & VERNICK ENGINEERS
232 KING'S HIGHWAY EAST HADDONFIELD, N.J. 08033
(856) 795-9595, FAX (856) 795-1882
WEB SITE ADDRESS: WWW.RVE.COM

REVISIONS		
12-31-2009	CRAIG F. REMINGTON	23924
10-17-2012	ROBERT SCOTT SMITH	35403
01-14-2020	ROBERT SCOTT SMITH	35403
04-01-2020	ROBERT SCOTT SMITH	35403
08-17-2022	ROBERT SCOTT SMITH	35403
05-03-2023	ROBERT SCOTT SMITH	35403

NOTE:

THIS SHEET HAS BEEN DRAWN USING COMPUTER AIDED DRAFTING/DESIGN (CAD/D) AND COORDINATE GEOMETRY (GOGO).

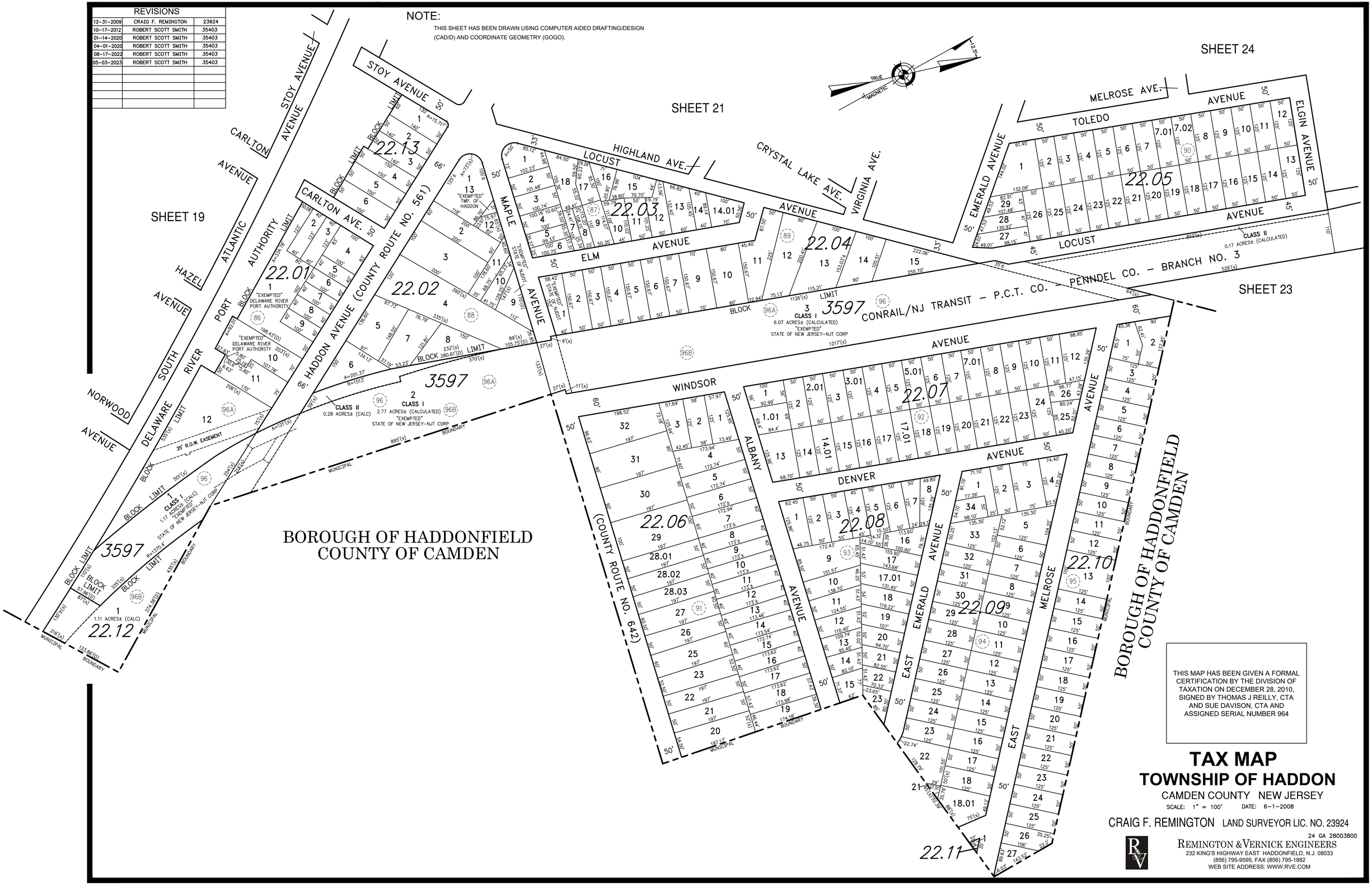

THIS MAP HAS BEEN GIVEN A FORMAL CERTIFICATION BY THE DIVISION OF TAXATION ON DECEMBER 28, 2010, SIGNED BY THOMAS J REILLY, CTA AND SUE DAVISON, CTA AND ASSIGNED SERIAL NUMBER 964

TAX MAP
TOWNSHIP OF HADDON

CAMDEN COUNTY NEW JERSEY

SCALE: 1" = 100' DATE: 6-1-2008

CRAIG F. REMINGTON LAND SURVEYOR LIC. NO. 23924

24 GA 28003800

REMINGTON & VERNICK ENGINEERS
232 KING'S HIGHWAY EAST HADDONFIELD, N.J. 08033
(856) 795-9595, FAX (856) 795-1882
WEB SITE ADDRESS: WWW.RVE.COM

REVISIONS		
08-17-2022	ROBERT SCOTT SMITH	35403
05-03-2023	ROBERT SCOTT SMITH	35403

NOTE:

THIS SHEET HAS BEEN DRAWN USING COMPUTER AIDED DRAFTING/DESIGN (CAD/D) AND COORDINATE GEOMETRY (GOGO).

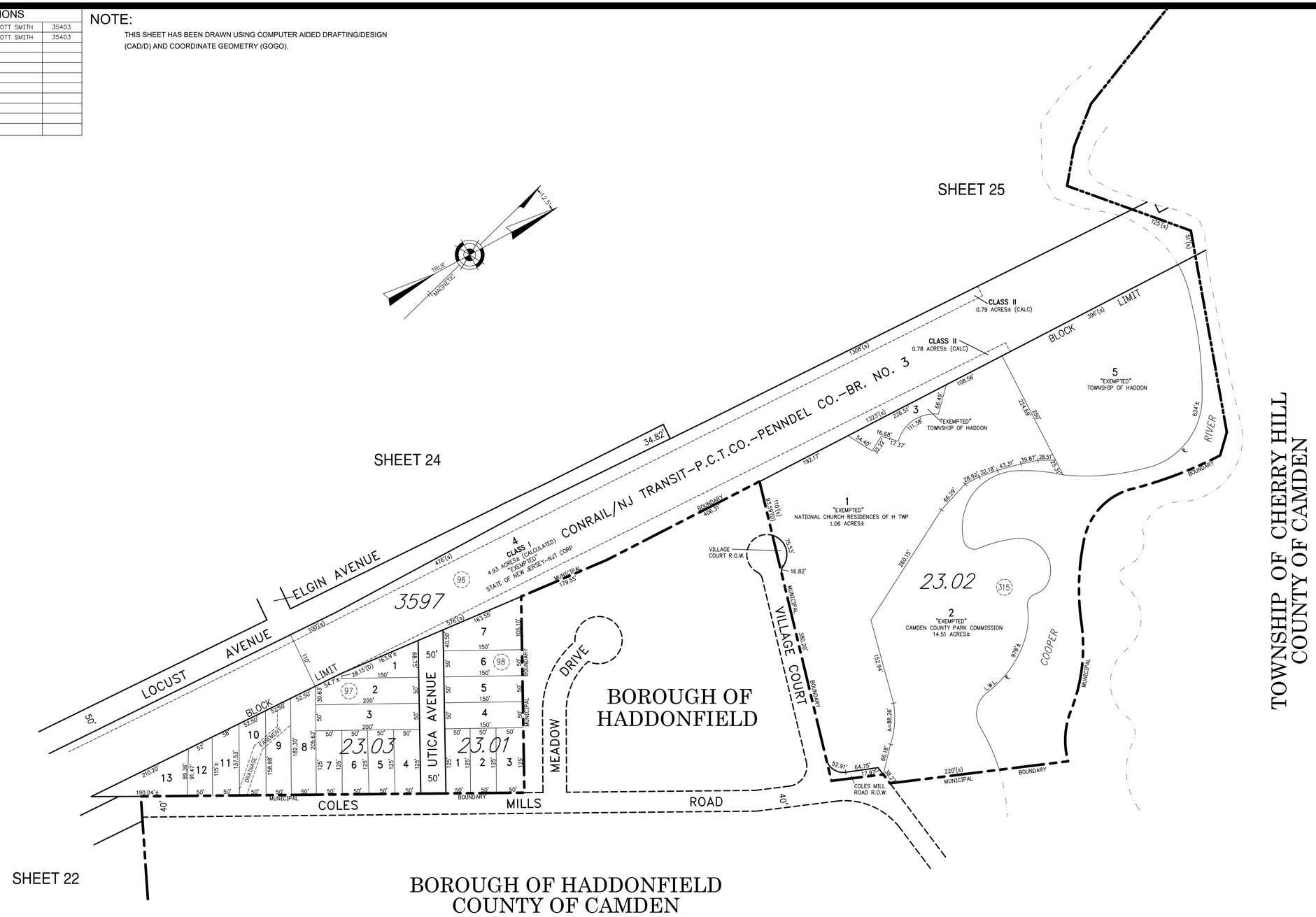

THIS MAP HAS BEEN GIVEN A FORMAL CERTIFICATION BY THE DIVISION OF TAXATION ON DECEMBER 28, 2010, SIGNED BY THOMAS J REILLY, CTA AND SUE DAVISON, CTA AND ASSIGNED SERIAL NUMBER 964

TAX MAP
TOWNSHIP OF HADDON

CAMDEN COUNTY NEW JERSEY

SCALE: 1" = 100' DATE: 6-1-2008

CRAIG F. REMINGTON LAND SURVEYOR LIC. NO. 23924

24 GA 28003800

REMINGTON & VERNICK ENGINEERS
232 KING'S HIGHWAY EAST HADDONFIELD, N.J. 08033
(856) 795-9595, FAX (856) 795-1882
WEB SITE ADDRESS: WWW.RVE.COM

REVISIONS		
12-31-2009	CRAIG F. REMINGTON	23924
01-14-2020	ROBERT SCOTT SMITH	35403
04-01-2020	ROBERT SCOTT SMITH	35403
08-17-2022	ROBERT SCOTT SMITH	35403
05-03-2023	ROBERT SCOTT SMITH	35403

NOTE:

THIS SHEET HAS BEEN DRAWN USING COMPUTER AIDED DRAFTING/DESIGN (CAD/D) AND COORDINATE GEOMETRY (GOGO).

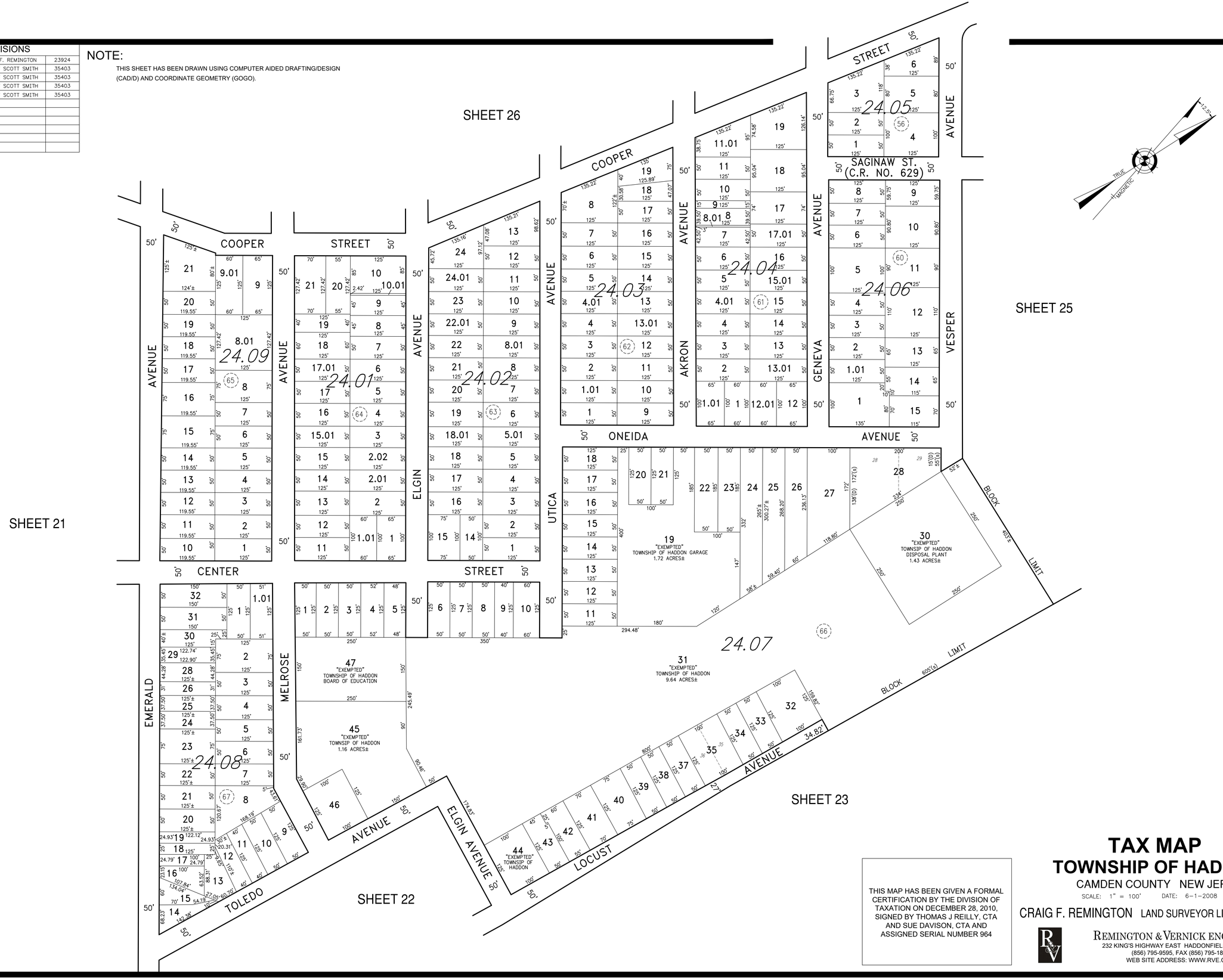

THIS MAP HAS BEEN GIVEN A FORMAL CERTIFICATION BY THE DIVISION OF TAXATION ON DECEMBER 28, 2010, SIGNED BY THOMAS J REILLY, CTA AND SUE DAVISON, CTA AND ASSIGNED SERIAL NUMBER 964

TAX MAP
TOWNSHIP OF HADDON

CAMDEN COUNTY NEW JERSEY

SCALE: 1" = 100' DATE: 6-1-2008

CRAIG F. REMINGTON LAND SURVEYOR LIC. NO. 23924

24 GA 28003800

REMINGTON & VERNICK ENGINEERS
232 KING'S HIGHWAY EAST HADDONFIELD, N.J. 08033
(856) 795-9595, FAX (856) 795-1882
WEB SITE ADDRESS: WWW.RVE.COM

REVISIONS		
08-17-2022	ROBERT SCOTT SMITH	35403
05-03-2023	ROBERT SCOTT SMITH	35403

NOTE:

THIS SHEET HAS BEEN DRAWN USING COMPUTER AIDED DRAFTING/DESIGN (CAD/D) AND COORDINATE GEOMETRY (GOGO).

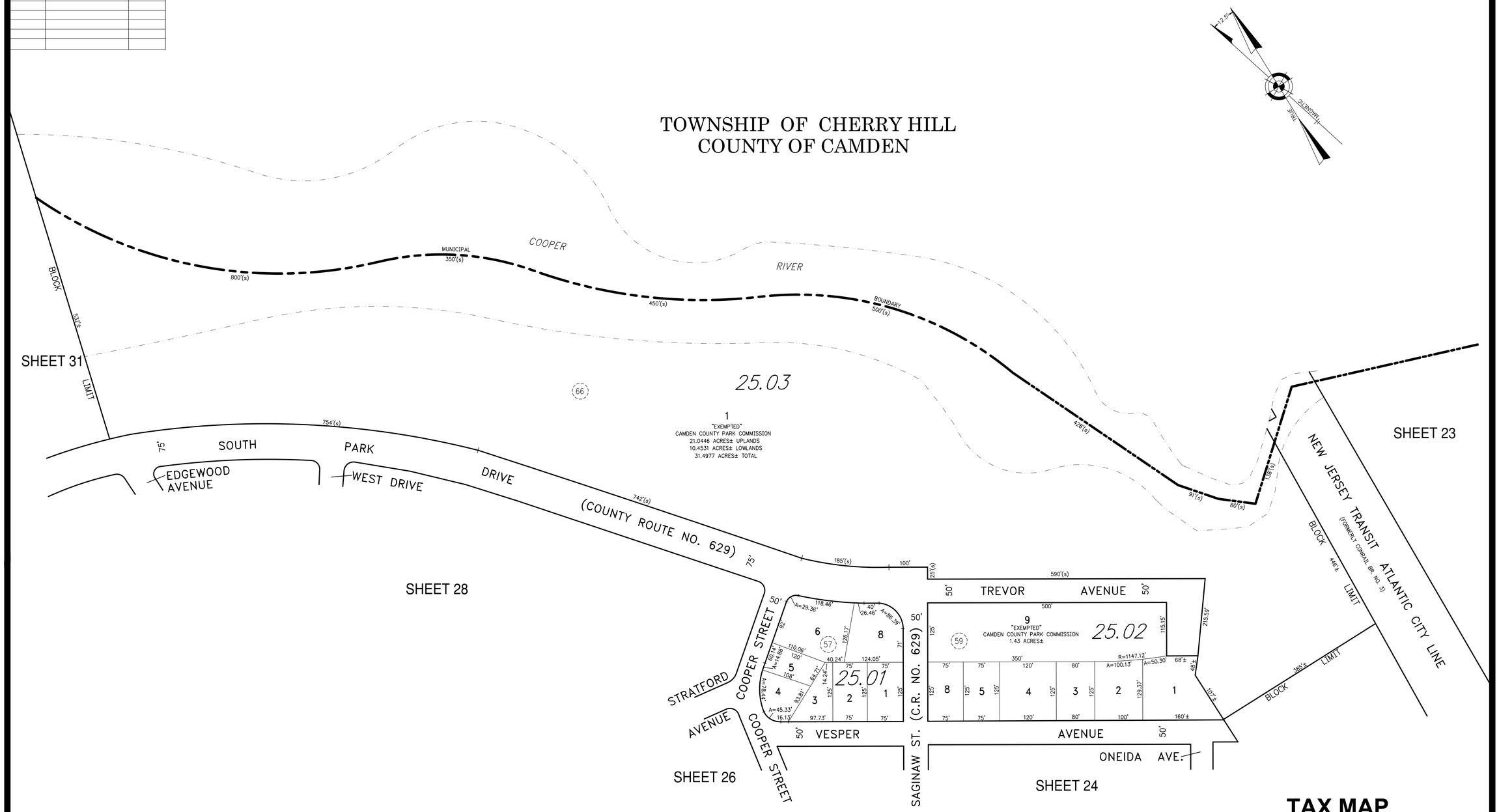

THIS MAP HAS BEEN GIVEN A FORMAL CERTIFICATION BY THE DIVISION OF TAXATION ON DECEMBER 28, 2010, SIGNED BY THOMAS J REILLY, CTA AND SUE DAVISON, CTA AND ASSIGNED SERIAL NUMBER 964

TAX MAP
TOWNSHIP OF HADDON

CAMDEN COUNTY NEW JERSEY

SCALE: 1" = 100' DATE: 6-1-2008

CRAIG F. REMINGTON LAND SURVEYOR LIC. NO. 23924

24 GA 28003800

REMINGTON & VERNICK ENGINEERS
232 KING'S HIGHWAY EAST HADDONFIELD, N.J. 08033
(856) 795-9595, FAX (856) 795-1882
WEB SITE ADDRESS: WWW.RVE.COM

REVISIONS		
10-17-2012	ROBERT SCOTT SMITH	35403
01-14-2020	ROBERT SCOTT SMITH	35403
12-11-2020	ROBERT SCOTT SMITH	35403
08-17-2022	ROBERT SCOTT SMITH	35403
05-03-2023	ROBERT SCOTT SMITH	35403

NOTE:

THIS SHEET HAS BEEN DRAWN USING COMPUTER AIDED DRAFTING/DESIGN (CAD/D) AND COORDINATE GEOMETRY (GOGO).

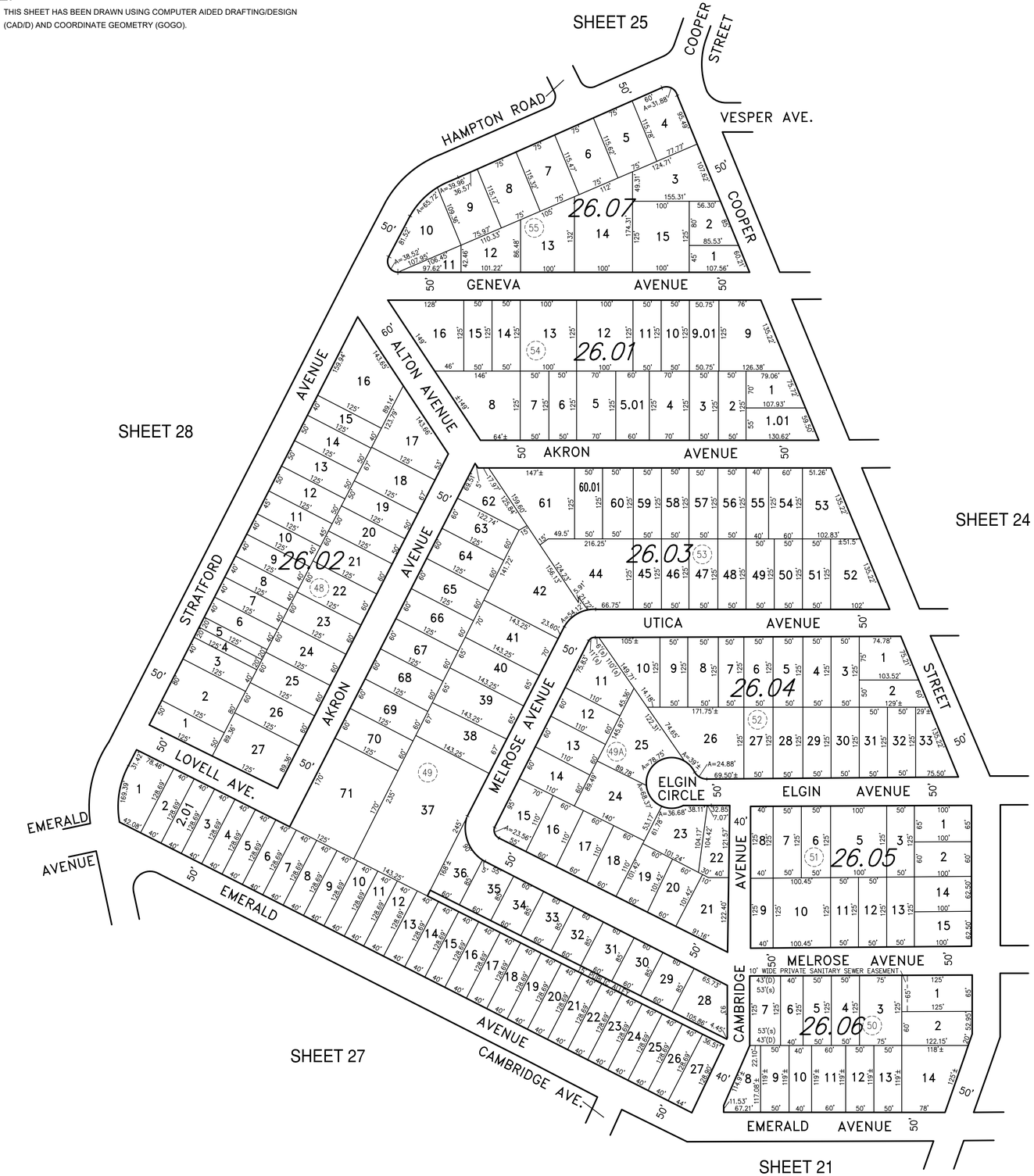

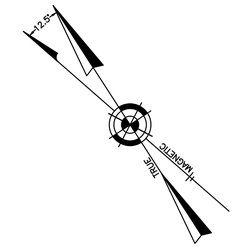

THIS MAP HAS BEEN GIVEN A FORMAL CERTIFICATION BY THE DIVISION OF TAXATION ON DECEMBER 28, 2010, SIGNED BY THOMAS J REILLY, CTA AND SUE DAVISON, CTA AND ASSIGNED SERIAL NUMBER 964

TAX MAP
TOWNSHIP OF HADDON
CAMDEN COUNTY NEW JERSEY

SCALE: 1" = 100' DATE: 6-1-2008

CRAIG F. REMINGTON LAND SURVEYOR LIC. NO. 23924

24 GA 28003800

REMINGTON & VERNICK ENGINEERS
232 KING'S HIGHWAY EAST HADDONFIELD, N.J. 08033
(856) 795-9595, FAX (856) 795-1882
WEB SITE ADDRESS: WWW.RVE.COM

REVISIONS		
12-31-2009	CRAIG F. REMINGTON	23924
09-16-2013	ROBERT SCOTT SMITH	35403
04-01-2020	ROBERT SCOTT SMITH	35403
08-17-2022	ROBERT SCOTT SMITH	35403
05-03-2023	ROBERT SCOTT SMITH	35403

NOTE:
THIS SHEET HAS BEEN DRAWN USING COMPUTER AIDED DRAFTING/DESIGN (CAD/D) AND COORDINATE GEOMETRY (GOGO).

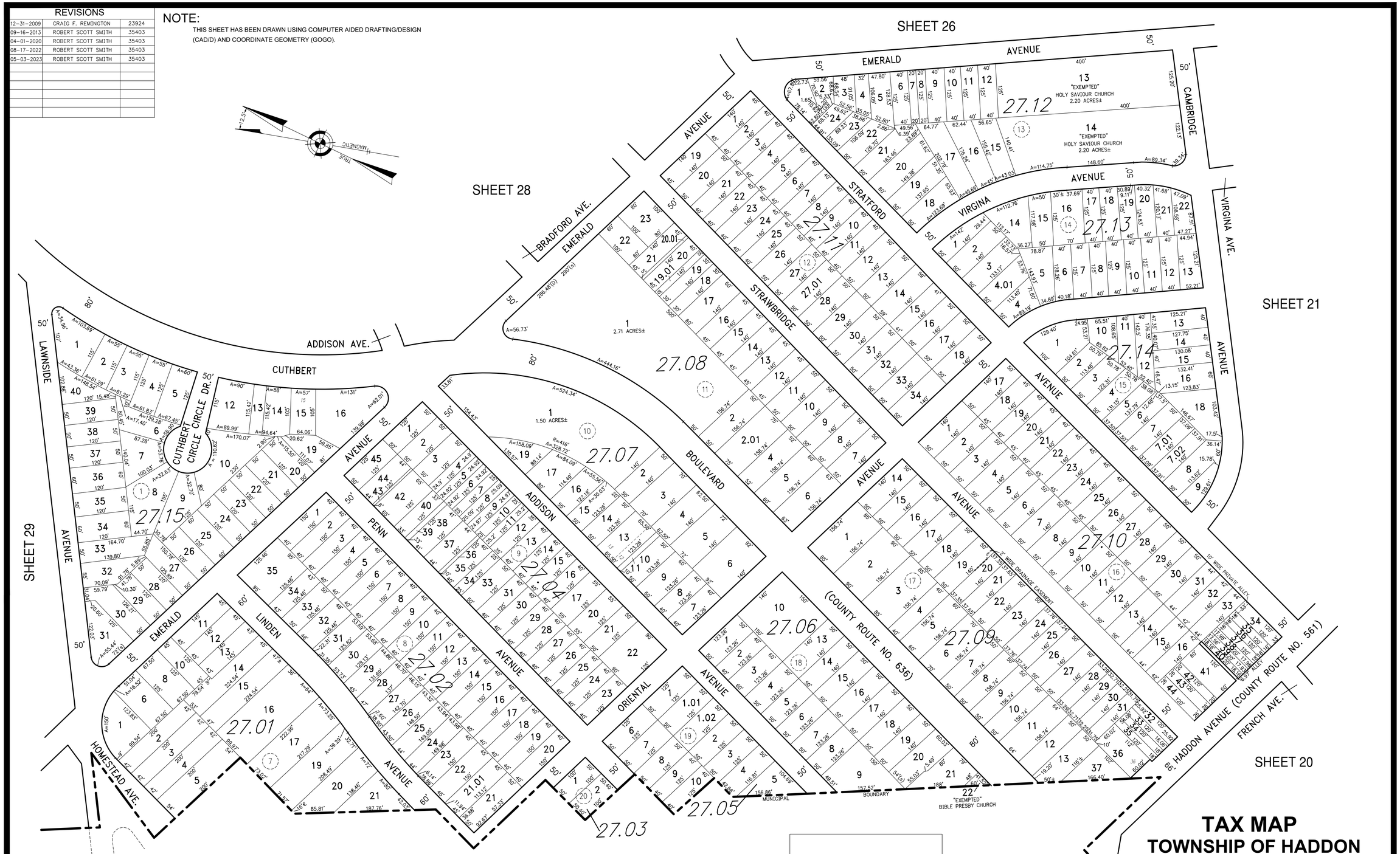

TAX MAP
TOWNSHIP OF HADDON
CAMDEN COUNTY NEW JERSEY
SCALE: 1" = 100' DATE: 6-1-2008

THIS MAP HAS BEEN GIVEN A FORMAL CERTIFICATION BY THE DIVISION OF TAXATION ON DECEMBER 28, 2010, SIGNED BY THOMAS J REILLY, CTA AND SUE DAVISON, CTA AND ASSIGNED SERIAL NUMBER 964

BOROUGH OF COLLINGSWOOD
COUNTY OF CAMDEN

CRAIG F. REMINGTON LAND SURVEYOR LIC. NO. 23924
24 GA 28003800
REMINGTON & VERNICK ENGINEERS
232 KING'S HIGHWAY EAST HADDONFIELD, N.J. 08033
(856) 795-9595, FAX (856) 795-1882
WEB SITE ADDRESS: WWW.RVE.COM

REVISIONS		
08-17-2022	ROBERT SCOTT SMITH	35403
05-03-2023	ROBERT SCOTT SMITH	35403

NOTE:

THIS SHEET HAS BEEN DRAWN USING COMPUTER AIDED DRAFTING/DESIGN (CAD/D) AND COORDINATE GEOMETRY (GOGO).

THIS MAP HAS BEEN GIVEN A FORMAL CERTIFICATION BY THE DIVISION OF TAXATION ON DECEMBER 28, 2010, SIGNED BY THOMAS J REILLY, CTA AND SUE DAVISON, CTA AND ASSIGNED SERIAL NUMBER 964

TAX MAP
TOWNSHIP OF HADDON

CAMDEN COUNTY NEW JERSEY

SCALE: 1" = 100' DATE: 6-1-2008

CRAIG F. REMINGTON LAND SURVEYOR LIC. NO. 23924

24 GA 28003800

REMINGTON & VERNICK ENGINEERS
232 KING'S HIGHWAY EAST HADDONFIELD, N.J. 08033
(856) 795-9595, FAX (856) 795-1882
WEB SITE ADDRESS: WWW.RVE.COM

REVISIONS		
08-17-2022	ROBERT SCOTT SMITH	35403
05-03-2023	ROBERT SCOTT SMITH	35403

NOTE:

THIS SHEET HAS BEEN DRAWN USING COMPUTER AIDED DRAFTING/DESIGN (CAD/D) AND COORDINATE GEOMETRY (GOGO).

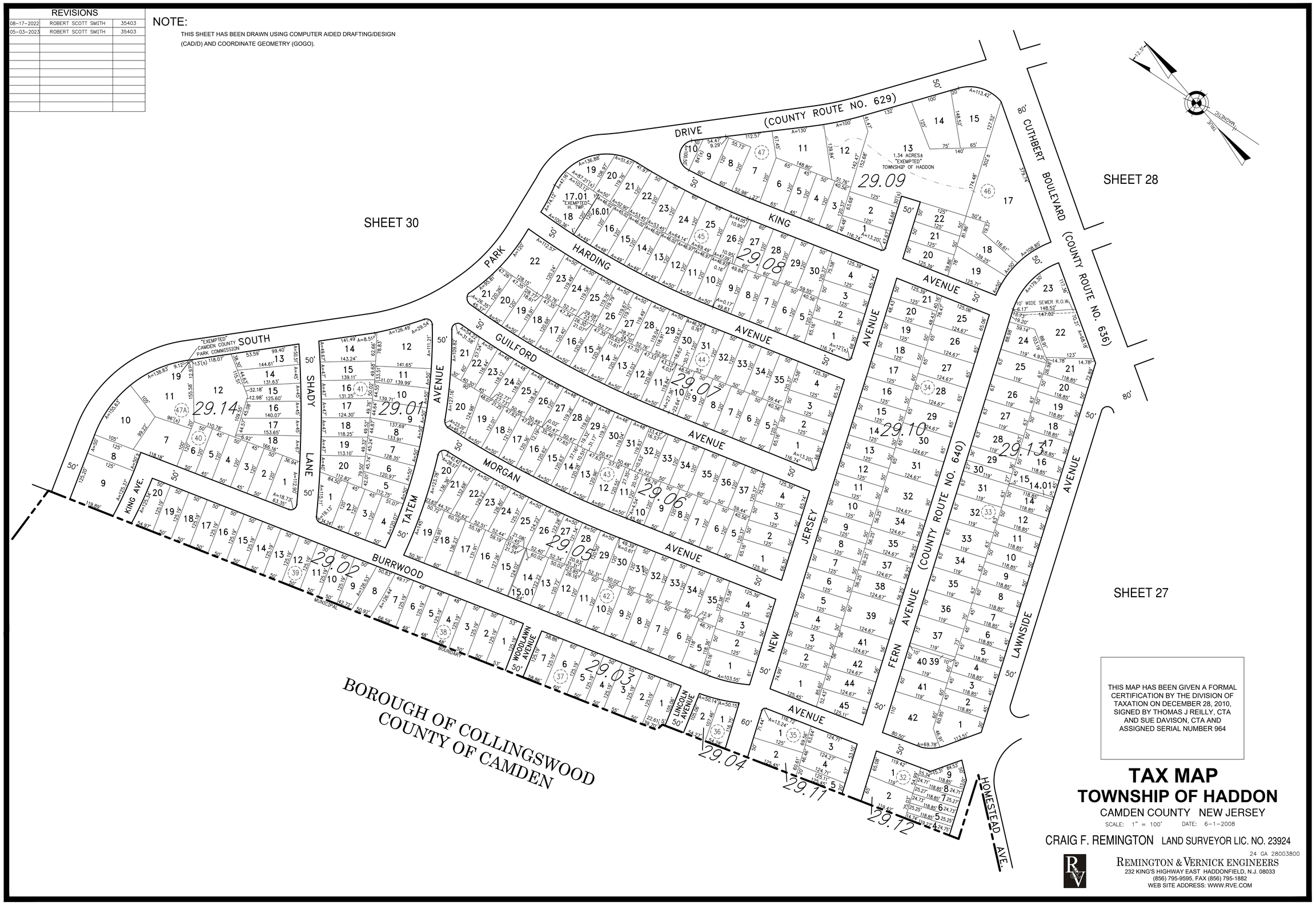

THIS MAP HAS BEEN GIVEN A FORMAL CERTIFICATION BY THE DIVISION OF TAXATION ON DECEMBER 28, 2010, SIGNED BY THOMAS J REILLY, CTA AND SUE DAVISON, CTA AND ASSIGNED SERIAL NUMBER 964

TAX MAP
TOWNSHIP OF HADDON

CAMDEN COUNTY NEW JERSEY

SCALE: 1" = 100' DATE: 6-1-2008

CRAIG F. REMINGTON LAND SURVEYOR LIC. NO. 23924

24 GA 28003800

REMINGTON & VERNICK ENGINEERS
232 KING'S HIGHWAY EAST HADDONFIELD, N.J. 08033
(856) 795-9595, FAX (856) 795-1882
WEB SITE ADDRESS: WWW.RVE.COM

REVISIONS		
08-17-2022	ROBERT SCOTT SMITH	35403
05-03-2023	ROBERT SCOTT SMITH	35403

NOTE:

THIS SHEET HAS BEEN DRAWN USING COMPUTER AIDED DRAFTING/DESIGN (CAD/D) AND COORDINATE GEOMETRY (GOGO).

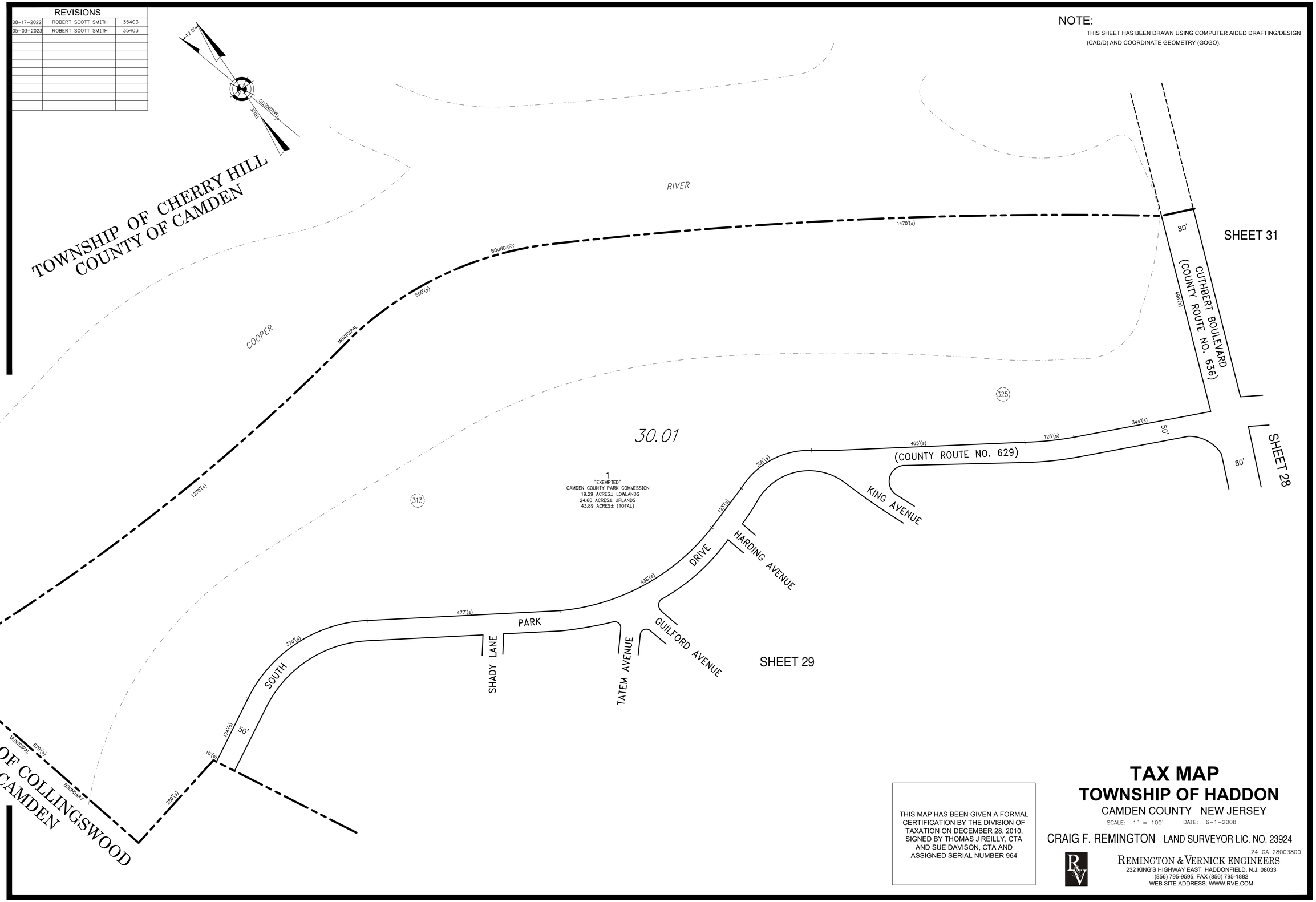

THIS MAP HAS BEEN GIVEN A FORMAL CERTIFICATION BY THE DIVISION OF TAXATION ON DECEMBER 28, 2010, SIGNED BY THOMAS J REILLY, CTA AND SUE DAVISON, CTA AND ASSIGNED SERIAL NUMBER 964

TAX MAP
TOWNSHIP OF HADDON

CAMDEN COUNTY NEW JERSEY

SCALE: 1" = 100' DATE: 6-1-2008

CRAIG F. REMINGTON LAND SURVEYOR LIC. NO. 23924

24 GA 28003800

REMINGTON & VERNICK ENGINEERS
232 KING'S HIGHWAY EAST HADDONFIELD, N.J. 08033
(856) 795-9595, FAX (856) 795-1882
WEB SITE ADDRESS: WWW.RVE.COM

REVISIONS		
08-17-2022	ROBERT SCOTT SMITH	35403
05-03-2023	ROBERT SCOTT SMITH	35403

NOTE:

THIS SHEET HAS BEEN DRAWN USING COMPUTER AIDED DRAFTING/DESIGN (CAD/D) AND COORDINATE GEOMETRY (GOGO).

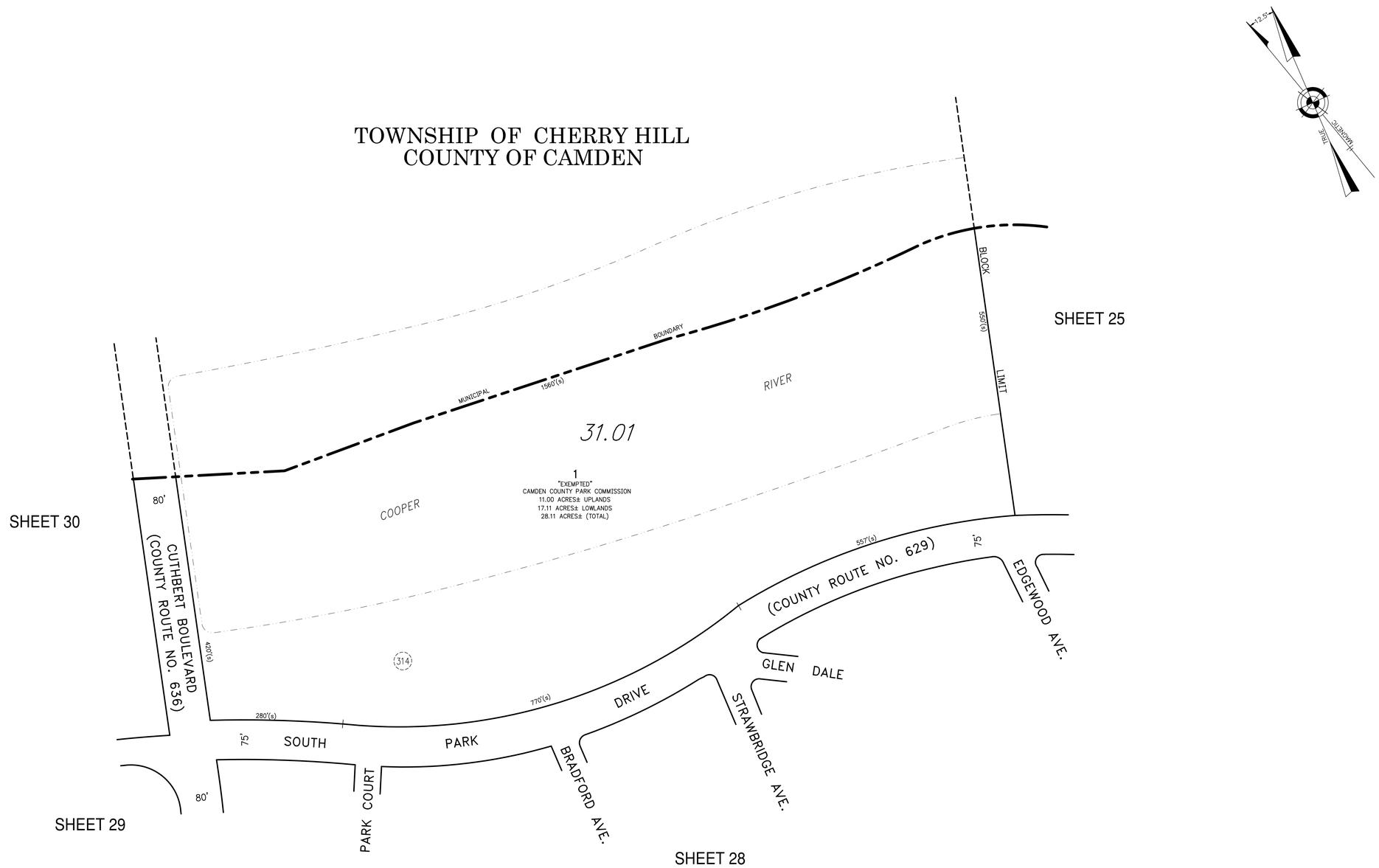

THIS MAP HAS BEEN GIVEN A FORMAL CERTIFICATION BY THE DIVISION OF TAXATION ON DECEMBER 28, 2010, SIGNED BY THOMAS J REILLY, CTA AND SUE DAVISON, CTA AND ASSIGNED SERIAL NUMBER 964

TAX MAP
TOWNSHIP OF HADDON

CAMDEN COUNTY NEW JERSEY

SCALE: 1" = 100' DATE: 6-1-2008

CRAIG F. REMINGTON LAND SURVEYOR LIC. NO. 23924

24 GA 28003800

REMINGTON & VERNICK ENGINEERS
232 KING'S HIGHWAY EAST HADDONFIELD, N.J. 08033
(856) 795-9595, FAX (856) 795-1882
WEB SITE ADDRESS: WWW.RVE.COM